TAX MAP

TOWNSHIP OF VERONA

ESSEX COUNTY, NEW JERSEY

KEVIN RYAN
MAYOR

MATTHEW CAVALLO
TOWNSHIP MANAGER

JAMES M. HELB, P.E.,P.L.S.,P.P.
TOWNSHIP ENGINEER
N.J. LICENCE No.24272

REVISED TO JANUARY 1, 2017

KEY MAP

PLS	LICENSE	DATE	REVISION
JMH	24272	1/1/2017	UPDATE

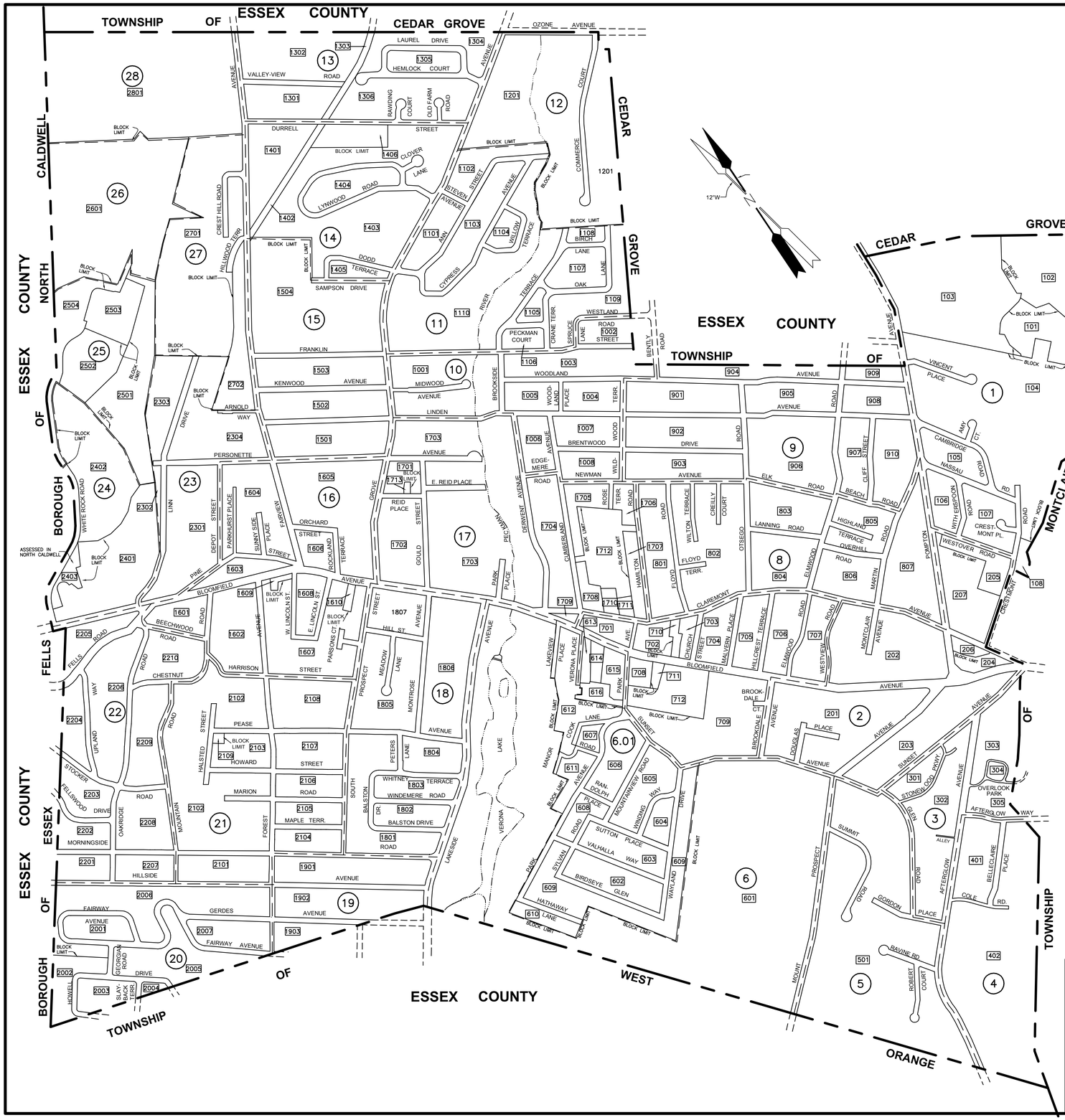

NOTES

1- THE AREAS, BOUNDARIES AND DIMENSIONS SHOWN ON THIS TAX MAP ARE DERIVED FROM GROUND SURVEYS, AERIAL SURVEYS, AND RECORDED PLANS MAPS, DEEDS, AND WILLS AND ARE TO BE USED FOR ASSESSMENT PURPOSES ONLY.

2- THIS IS A DIGITIZED COPY OF THE TAX MAP PREPARED BY CASEY & KELLER INC.AND DATED JAN 1, 1983. THE APPROVED ORIGINAL IS ON FILE IN THE OFFICE OF THE ENGINEER.

LEGEND

KEY SHEET

- (5) DETAIL SHEET NUMBER
- [101] BLOCK NUMBER
- SHEET LIMIT
- BLOCK LIMIT
- TOWNSHIP BOUNDARY

DETAIL SHEET

- [101] BLOCK NUMBER
- 2 LOT NUMBER

I HEREBY CERTIFY THAT THIS MAP AND THE SURVEY HAS BEEN MADE UNDER MY IMMEDIATE SUPERVISION, AND COMPLIES WITH THE LAWS OF THE STATE OF NEW JERSEY.

JAMES M. HELB, P.E., P.L.S., P.P. NO. 24272 DATE & SEAL

THIS TAX MAP SUPERSEDES THE TAX MAP APPROVED MAY 2, 2008

THIS MAP HAS BEEN GIVEN A FORMAL CERTIFICATION DIVISION OF TAXATION ON NOVEMBER 27, 2015, SIGNED BY JUDY P. MILLER AND TIFFANY A. FIELDS AND ASSIGNED SERIAL NUMBER 1067

TAX MAP
TOWNSHIP OF VERONA
ESSEX COUNTY, NEW JERSEY

SCALE 1"=500' JANUARY 1, 2017

PREPARED BY

JAMES M. HELB, P.E., P.L.S., P.P.

NEW JERSEY LICENSE NO. 24272

TOWNSHIP ENGINEER
10 COMMERCE COURT
VERONA, NJ 07044

TO SHOW CONDITIONS AS OF JANUARY 1, 2017

KEY MAP

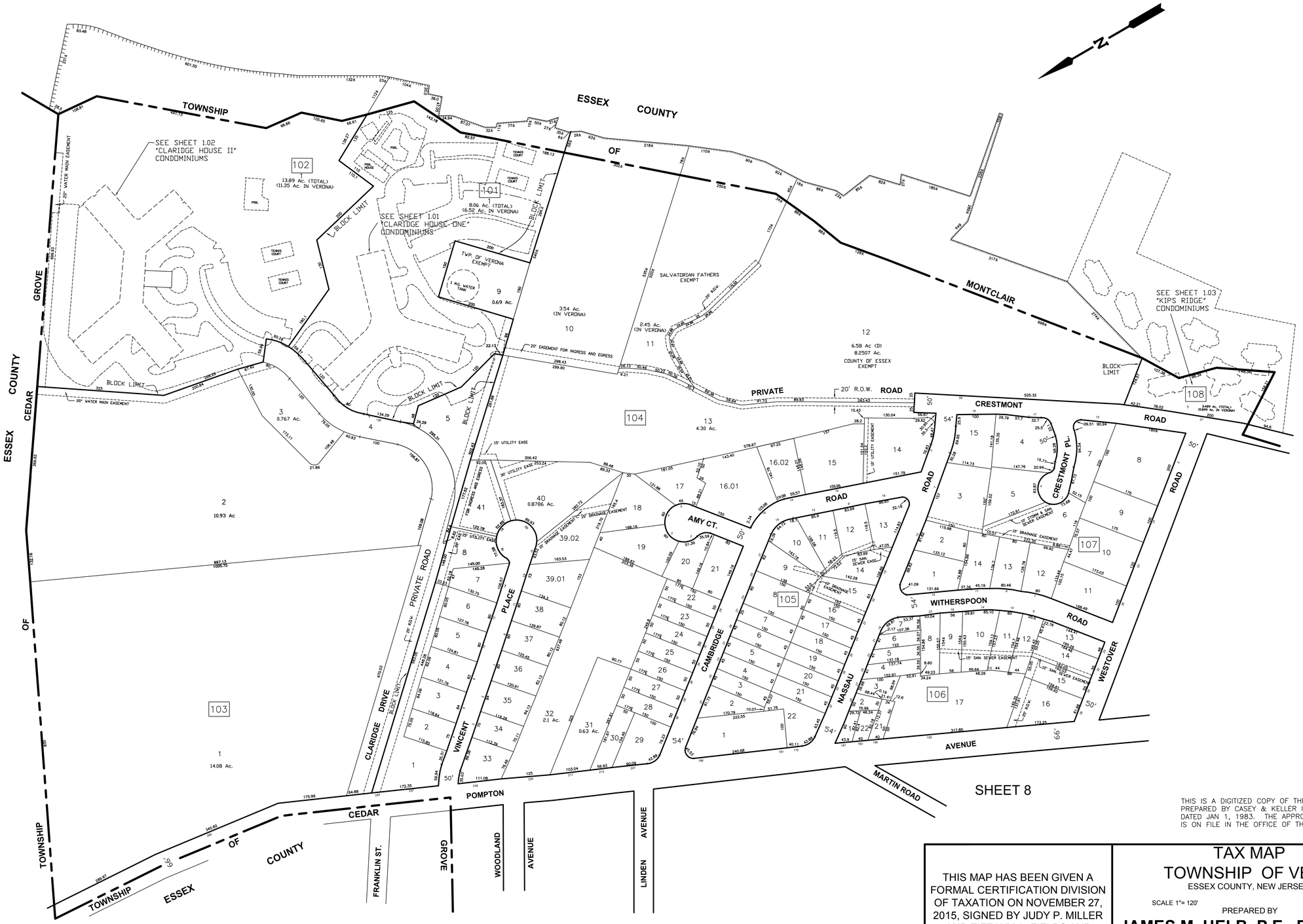

THIS IS A DIGITIZED COPY OF THE TAX MAP PREPARED BY CASEY & KELLER INC.AND DATED JAN 1, 1983. THE APPROVED ORIGINAL IS ON FILE IN THE OFFICE OF THE ENGINEER.

THIS MAP HAS BEEN GIVEN A FORMAL CERTIFICATION DIVISION OF TAXATION ON NOVEMBER 27, 2015, SIGNED BY JUDY P. MILLER AND TIFFANY A. FIELDS AND ASSIGNED SERIAL NUMBER 1067

PLS	LICENSE	DATE	REVISION

TAX MAP
TOWNSHIP OF VERONA
ESSEX COUNTY, NEW JERSEY

SCALE 1"= 120'

JANUARY 1, 2017

PREPARED BY

JAMES M. HELB, P.E., P.L.S., P.P.
NEW JERSEY LICENSE NO. 24272
TOWNSHIP ENGINEER
10 COMMERCE COURT
VERONA, NJ 07044

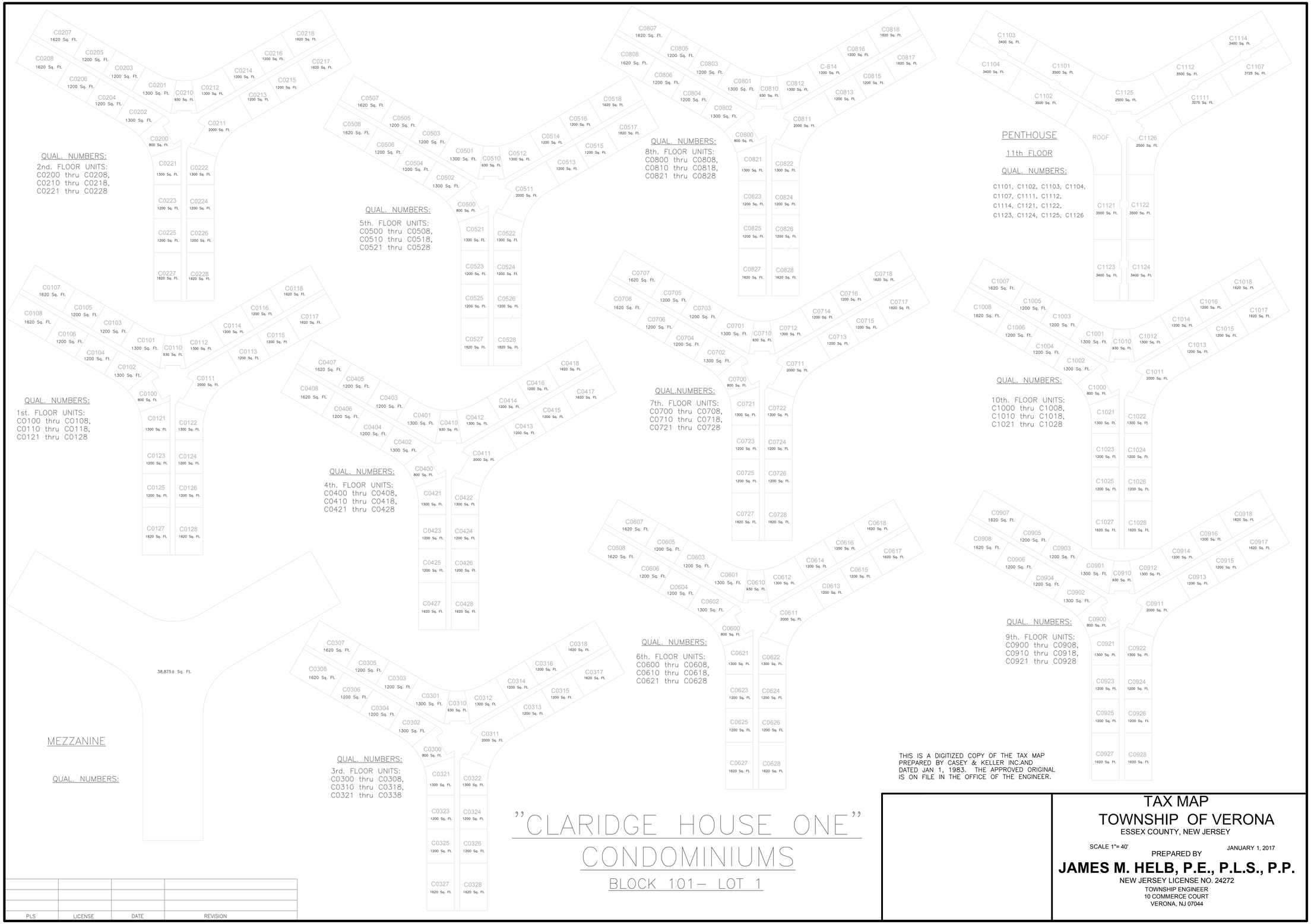

THIS IS A DIGITIZED COPY OF THE TAX MAP PREPARED BY CASEY & KELLER INC.AND DATED JAN 1, 1983. THE APPROVED ORIGINAL IS ON FILE IN THE OFFICE OF THE ENGINEER.

"CLARIDGE HOUSE ONE" CONDOMINIUMS

BLOCK 101– LOT 1

PLS	LICENSE	DATE	REVISION

TAX MAP
TOWNSHIP OF VERONA
ESSEX COUNTY, NEW JERSEY

SCALE 1"= 40'

JANUARY 1, 2017

PREPARED BY

JAMES M. HELB, P.E., P.L.S., P.P.

NEW JERSEY LICENSE NO. 24272

TOWNSHIP ENGINEER
10 COMMERCE COURT
VERONA, NJ 07044

PLS	LICENSE	DATE	REVISION

"CLARIDGE HOUSE II" CONDOMINIUMS

BLOCK 102– LOT 1

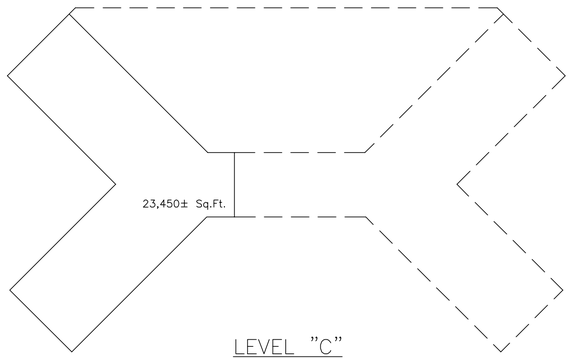

LEVEL "C"

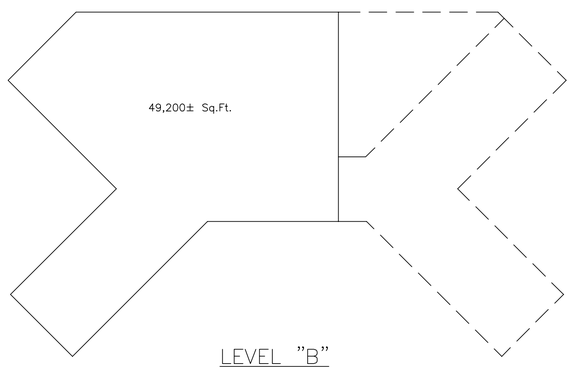

LEVEL "B"

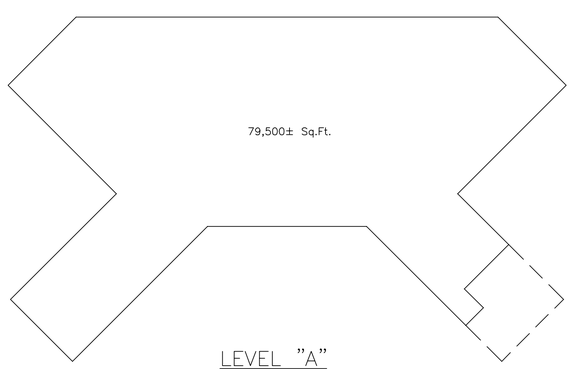

LEVEL "A"

QUAL. NUMBERS:

2nd. FLOOR UNITS: C0201 thru C0228
3rd. FLOOR UNITS: C301 thru C0328
4th. FLOOR UNITS: C0401 thru C0428
5th. FLOOR UNITS: C0501 thru C0528
6th. FLOOR UNITS: C0601 thru C0628
7th. FLOOR UNITS: C0701 thru C0728
8th. FLOOR UNITS: C0801 thru C0828
9th. FLOOR UNITS: C0901 thru C0928
10th. FLOOR UNITS: C1001 thru C1028
11th. FLOOR UNITS: C1101 thru C1128
PENTHOUSE UNITS: C1201 thru C1228

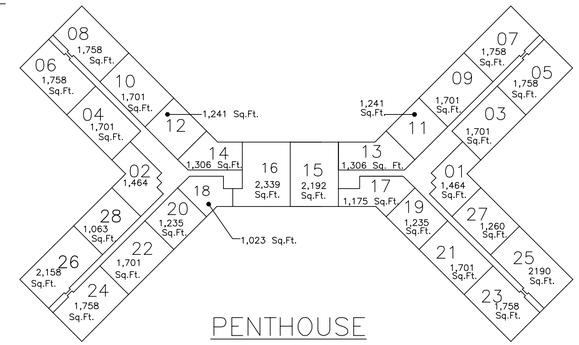

PENTHOUSE
12TH FLOOR

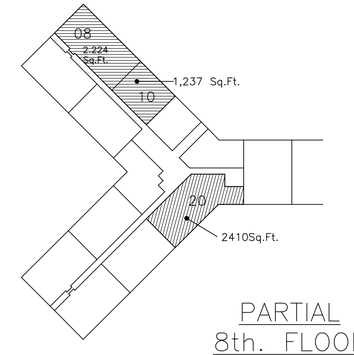

PARTIAL
8th. FLOOR

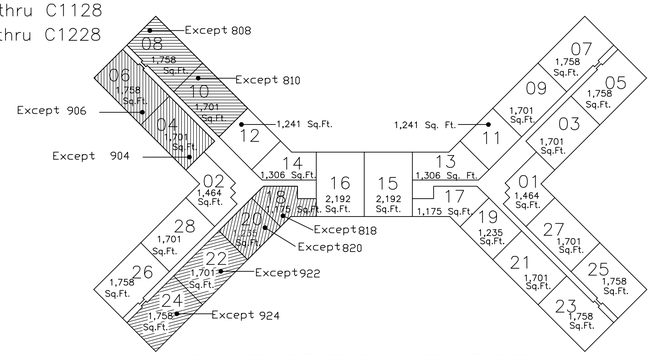

2nd. FLOOR THRU 11TH FLOOR

PARTIAL
9th. FLOOR

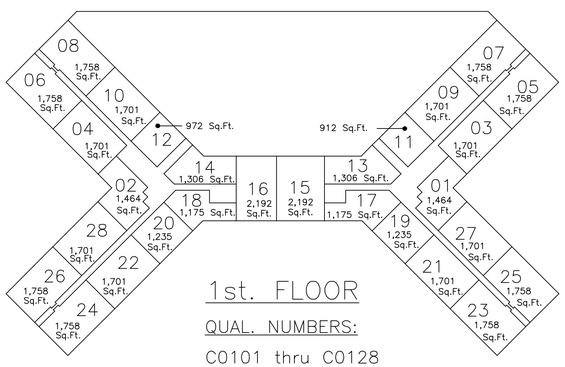

1st. FLOOR

QUAL. NUMBERS:

C0101 thru C0128

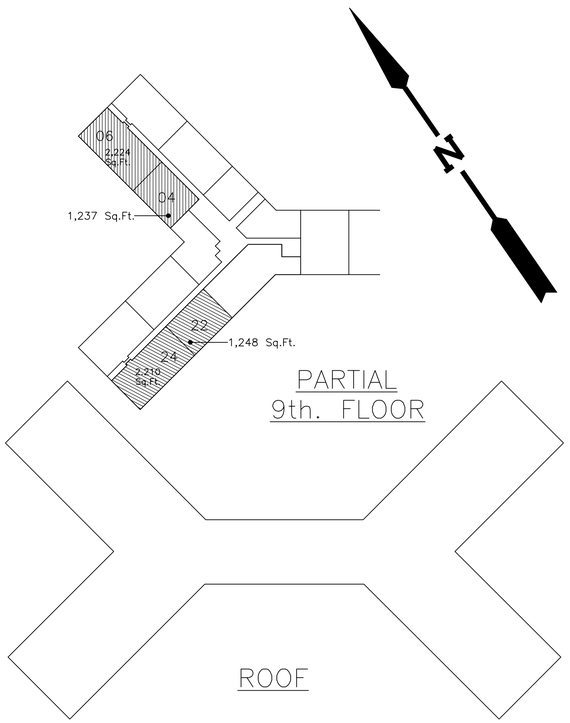

ROOF

THIS IS A DIGITIZED COPY OF THE TAX MAP PREPARED BY CASEY & KELLER INC.AND DATED JAN 1, 1983. THE APPROVED ORIGINAL IS ON FILE IN THE OFFICE OF THE ENGINEER.

THIS MAP HAS BEEN GIVEN A FORMAL CERTIFICATION DIVISION OF TAXATION ON NOVEMBER 27, 2015, SIGNED BY JUDY P. MILLER AND TIFFANY A. FIELDS AND ASSIGNED SERIAL NUMBER 1067

TAX MAP
TOWNSHIP OF VERONA
ESSEX COUNTY, NEW JERSEY

SCALE 1"=30' JANUARY 1, 2017

PREPARED BY

JAMES M. HELB, P.E., P.L.S., P.P.
NEW JERSEY LICENSE NO. 24272
TOWNSHIP ENGINEER
10 COMMERCE COURT
VERONA, NJ 07044

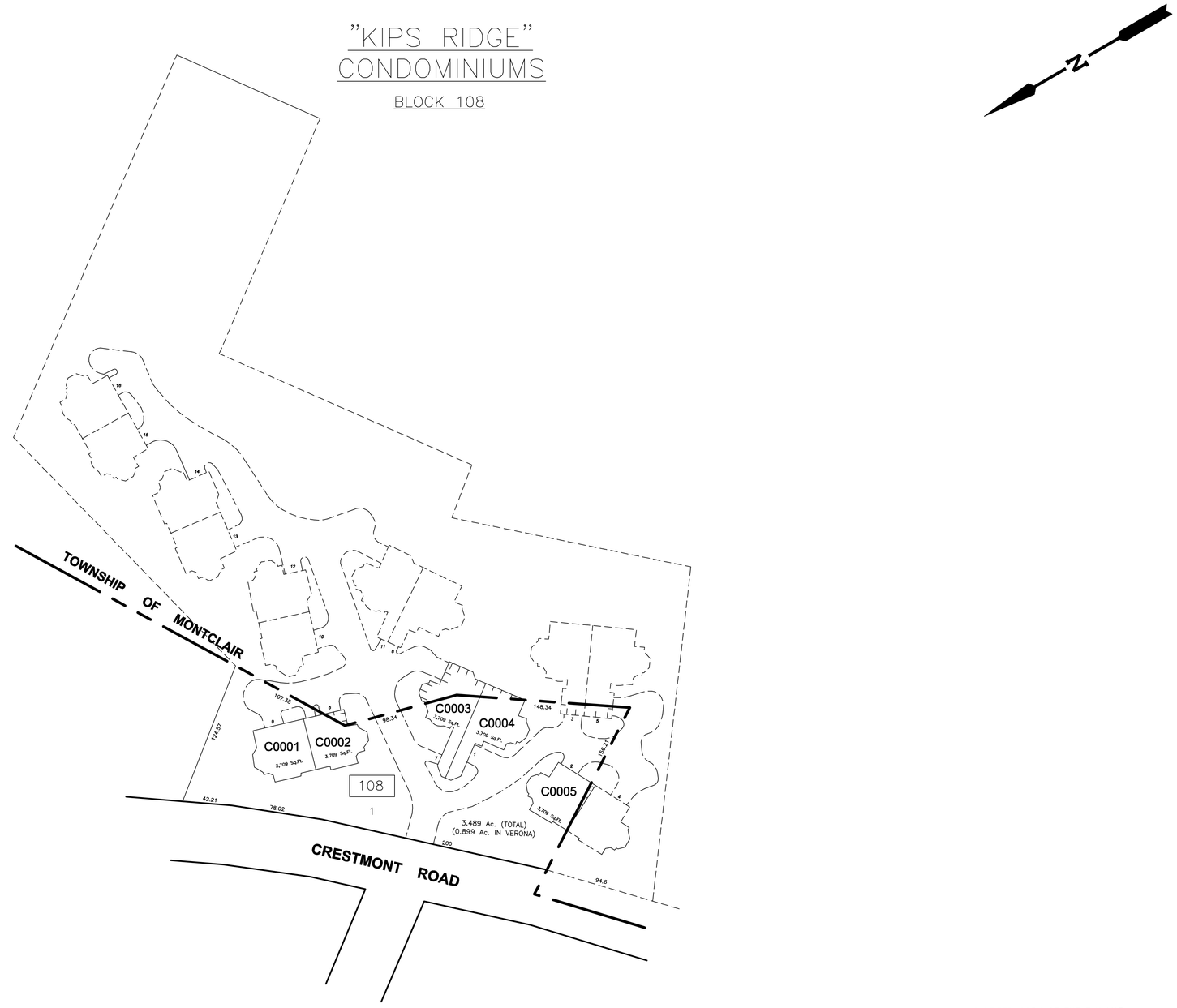

THIS IS A DIGITIZED COPY OF THE TAX MAP PREPARED BY CASEY & KELLER INC.AND DATED JAN 1, 1983. THE APPROVED ORIGINAL IS ON FILE IN THE OFFICE OF THE ENGINEER.

PLS	LICENSE	DATE	REVISION

THIS MAP HAS BEEN GIVEN A FORMAL CERTIFICATION DIVISION OF TAXATION ON NOVEMBER 27, 2015, SIGNED BY JUDY P. MILLER AND TIFFANY A. FIELDS AND ASSIGNED SERIAL NUMBER 1067

TAX MAP
TOWNSHIP OF VERONA
ESSEX COUNTY, NEW JERSEY

SCALE 1"=50' JANUARY 1, 2017

PREPARED BY

JAMES M. HELB, P.E., P.L.S., P.P.
NEW JERSEY LICENSE NO. 24272
TOWNSHIP ENGINEER
10 COMMERCE COURT
VERONA, NJ 07044

SHEET 7

SHEET 8

SHEET 6

SHEET 1

SHEET 5

SHEET 3

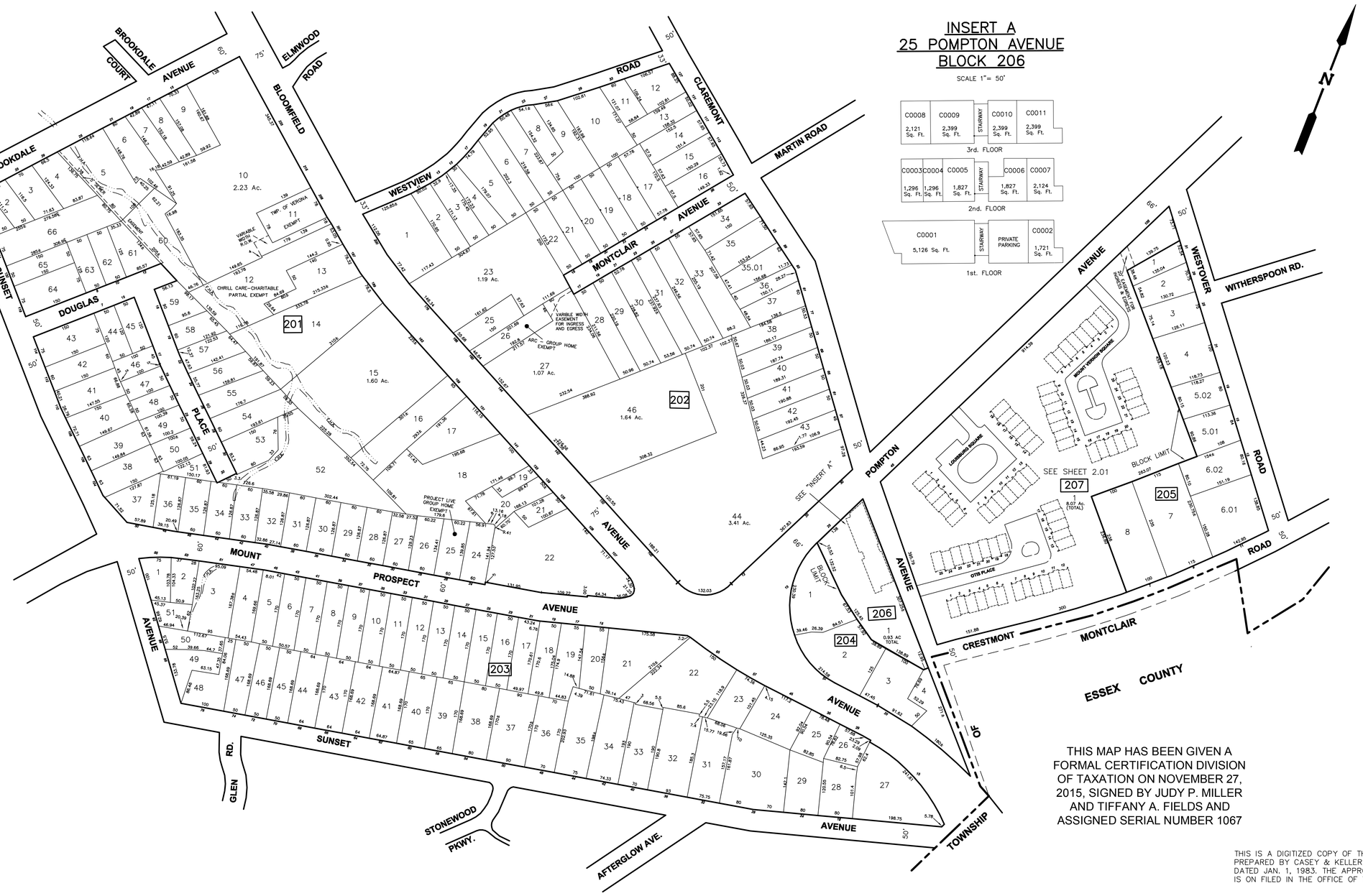

THIS MAP HAS BEEN GIVEN A FORMAL CERTIFICATION DIVISION OF TAXATION ON NOVEMBER 27, 2015, SIGNED BY JUDY P. MILLER AND TIFFANY A. FIELDS AND ASSIGNED SERIAL NUMBER 1067

THIS IS A DIGITIZED COPY OF THE TAX MAP PREPARED BY CASEY & KELLER, INC AND DATED JAN. 1, 1983. THE APPROVED ORIGINAL IS ON FILED IN THE OFFICE OF THE ENGINEER.

THIS MAP HAS BEEN GIVEN A FORMAL CERTIFICATION DIVISION OF TAXATION ON NOVEMBER 27, 2015, SIGNED BY JUDY P. MILLER AND TIFFANY A. FIELDS AND ASSIGNED SERIAL NUMBER 1067

TAX MAP
TOWNSHIP OF VERONA
ESSEX COUNTY, NEW JERSEY

SCALE 1"= 120' JANUARY 1, 2017

PREPARED BY

JAMES M. HELB, P.E., P.L.S., P.P.
NEW JERSEY LICENSE NO. 24272
TOWNSHIP ENGINEER
10 COMMERCE COURT
VERONA, NJ 07044

PLS	LICENSE	DATE	REVISION

PLS	LICENSE	DATE	REVISION

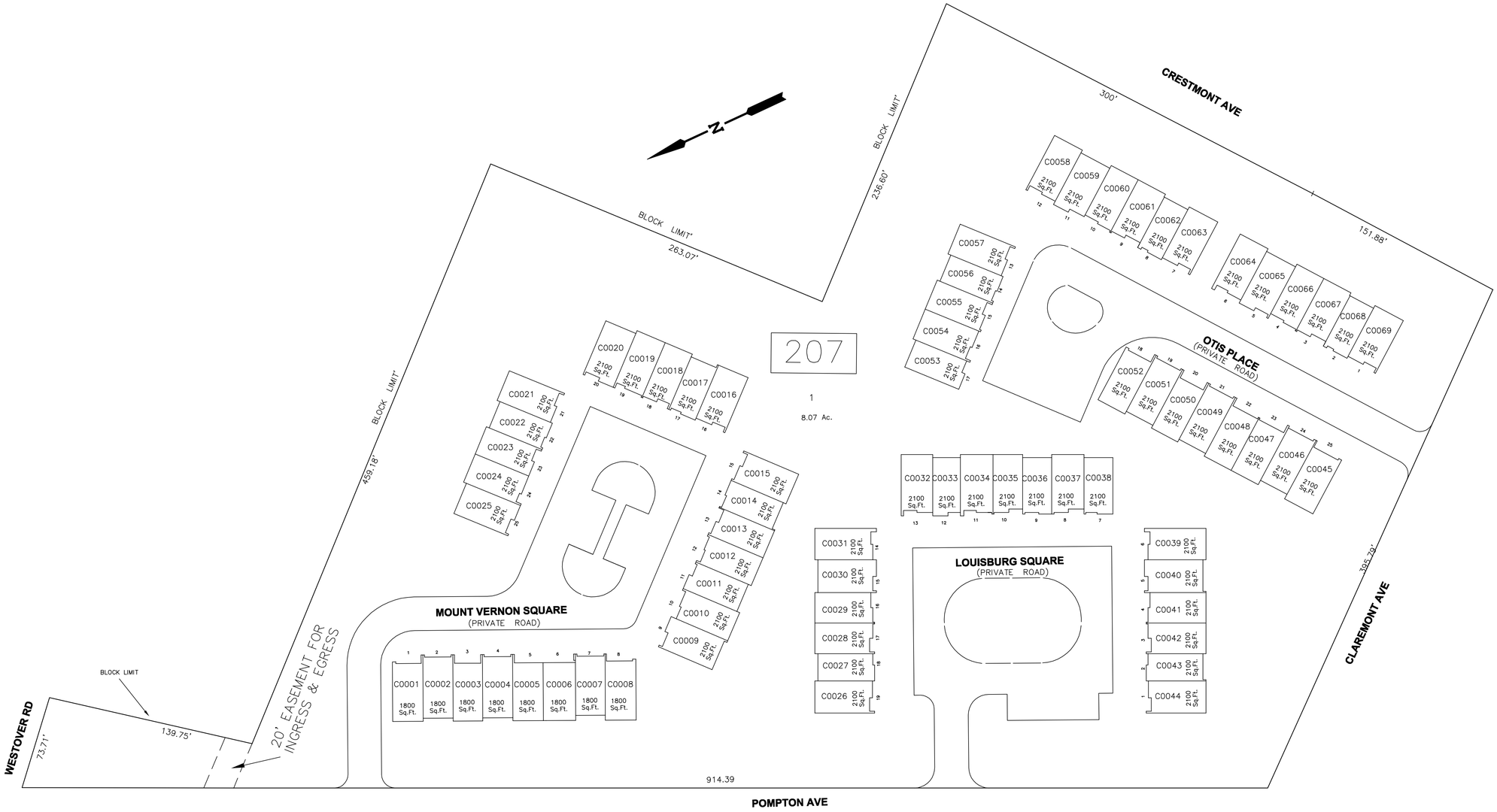

THIS IS A DIGITIZED COPY OF THE TAX MAP PREPARED BY CASEY & KELLER, INC AND DATED JAN. 1, 1983. THE APPROVED ORIGINAL IS ON FILED IN THE OFFICE OF THE ENGINEER.

THIS MAP HAS BEEN GIVEN A FORMAL CERTIFICATION DIVISION OF TAXATION ON NOVEMBER 27, 2015, SIGNED BY JUDY P. MILLER AND TIFFANY A. FIELDS AND ASSIGNED SERIAL NUMBER 1067

TAX MAP
TOWNSHIP OF VERONA
ESSEX COUNTY, NEW JERSEY

SCALE 1"= 40'

JANUARY 1, 2017

PREPARED BY

JAMES M. HELB, P.E., P.L.S., P.P.
NEW JERSEY LICENSE NO. 24272
TOWNSHIP ENGINEER
10 COMMERCE COURT
VERONA, NJ 07044

SHEET 5

SHEET 2

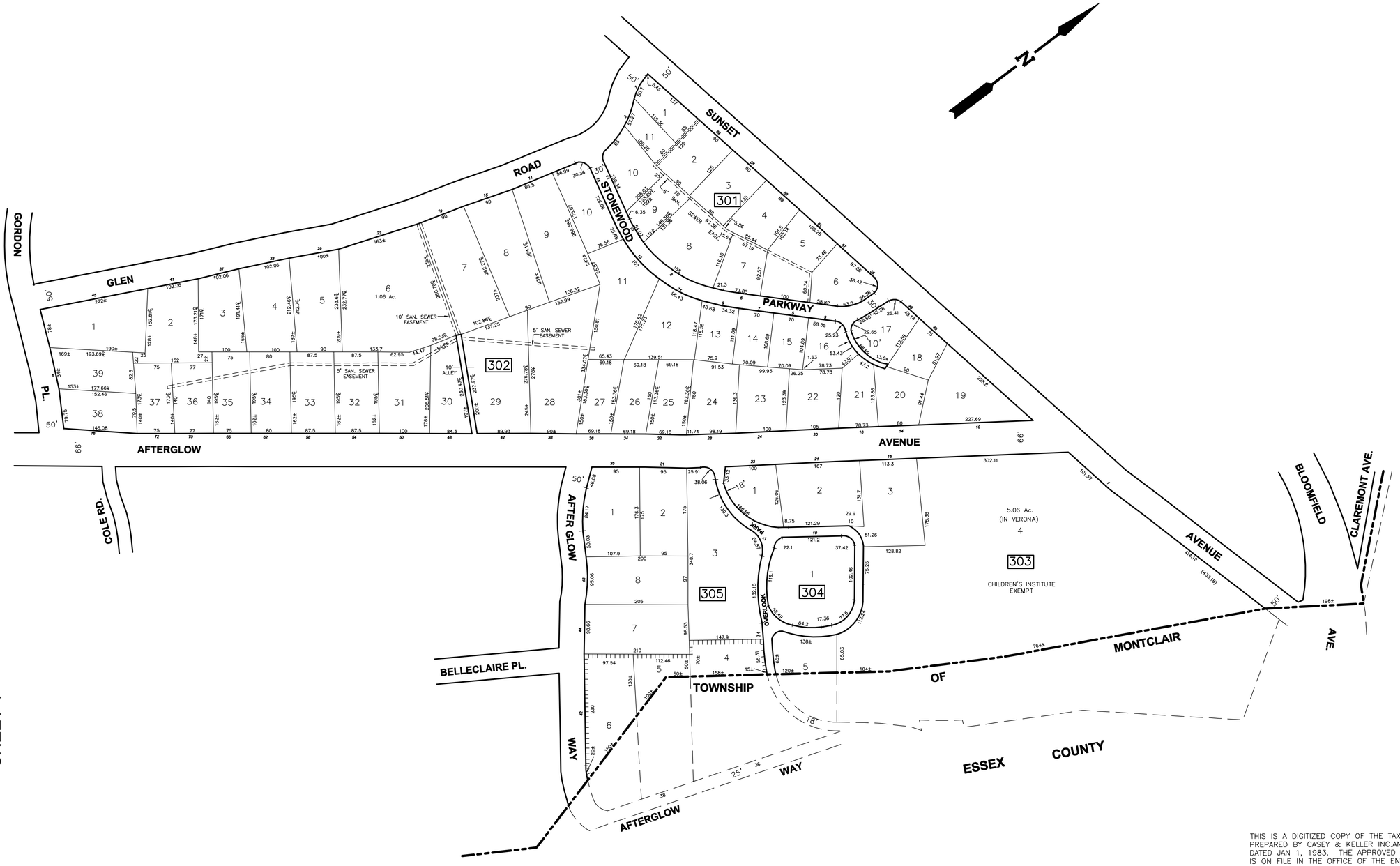

SHEET 2

SHEET 4

THIS IS A DIGITIZED COPY OF THE TAX MAP PREPARED BY CASEY & KELLER INC.AND DATED JAN 1, 1983. THE APPROVED ORIGINAL IS ON FILE IN THE OFFICE OF THE ENGINEER.

PLS	LICENSE	DATE	REVISION

SHEET 4

THIS MAP HAS BEEN GIVEN A FORMAL CERTIFICATION DIVISION OF TAXATION ON NOVEMBER 27, 2015, SIGNED BY JUDY P. MILLER AND TIFFANY A. FIELDS AND ASSIGNED SERIAL NUMBER 1067

TAX MAP
TOWNSHIP OF VERONA
ESSEX COUNTY, NEW JERSEY

SCALE 1"= 100'

JANUARY 1, 2017

PREPARED BY

JAMES M. HELB, P.E., P.L.S., P.P.

NEW JERSEY LICENSE NO. 24272

TOWNSHIP ENGINEER
10 COMMERCE COURT
VERONA, NJ 07044

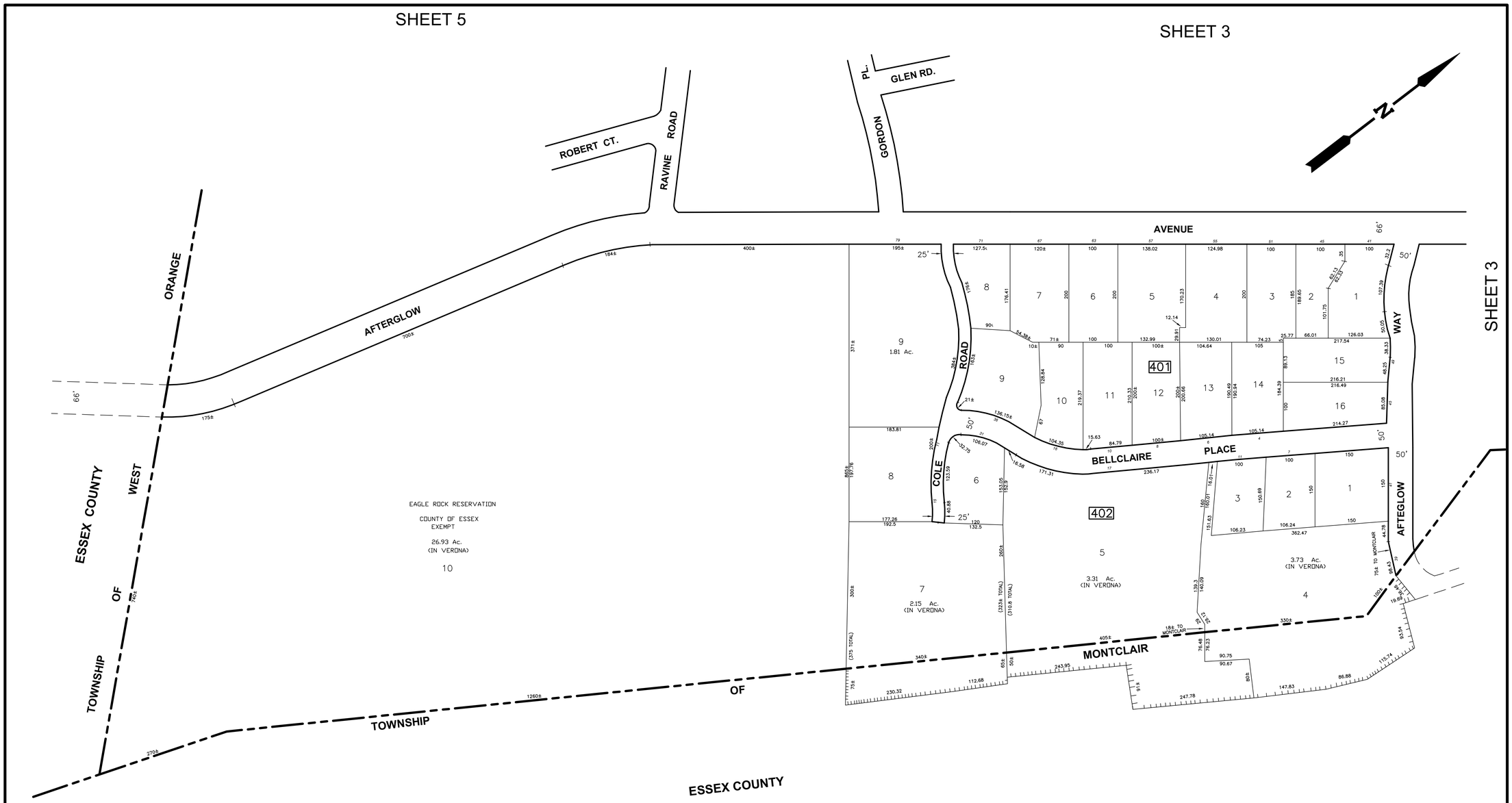

THIS IS A DIGITIZED COPY OF THE TAX MAP PREPARED BY CASEY & KELLER INC.AND DATED JAN 1, 1983. THE APPROVED ORIGINAL IS ON FILE IN THE OFFICE OF THE ENGINEER.

PLS	LICENSE	DATE	REVISION

THIS MAP HAS BEEN GIVEN A FORMAL CERTIFICATION DIVISION OF TAXATION ON NOVEMBER 27, 2015, SIGNED BY JUDY P. MILLER AND TIFFANY A. FIELDS AND ASSIGNED SERIAL NUMBER 1067

TAX MAP
TOWNSHIP OF VERONA
ESSEX COUNTY, NEW JERSEY

SCALE 1"= 100' JANUARY 1, 2017

PREPARED BY

JAMES M. HELB, P.E., P.L.S., P.P.
NEW JERSEY LICENSE NO. 24272
TOWNSHIP ENGINEER
10 COMMERCE COURT
VERONA, NJ 07044

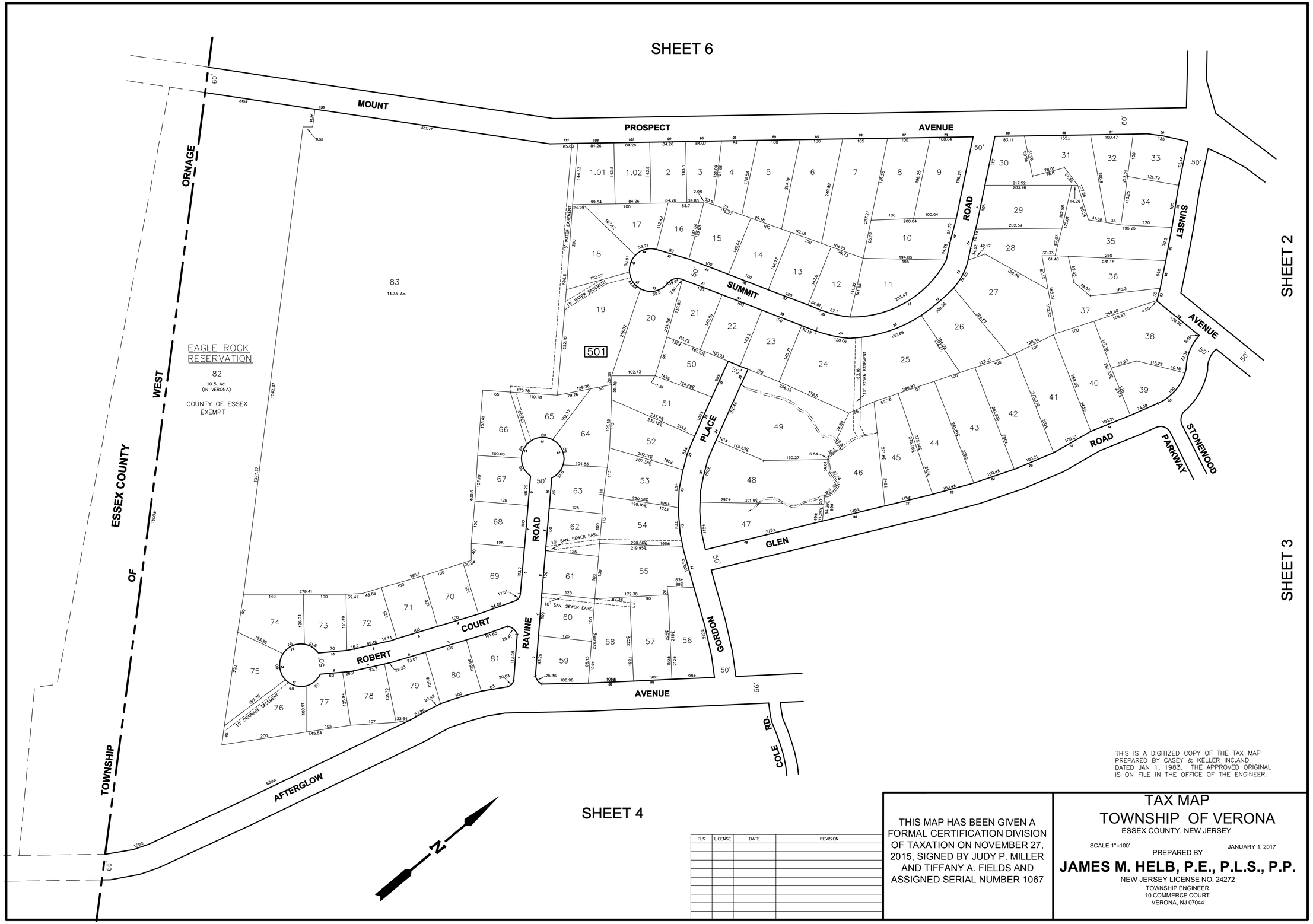

THIS IS A DIGITIZED COPY OF THE TAX MAP PREPARED BY CASEY & KELLER INC.AND DATED JAN 1, 1983. THE APPROVED ORIGINAL IS ON FILE IN THE OFFICE OF THE ENGINEER.

PLS	LICENSE	DATE	REVISION

THIS MAP HAS BEEN GIVEN A FORMAL CERTIFICATION DIVISION OF TAXATION ON NOVEMBER 27, 2015, SIGNED BY JUDY P. MILLER AND TIFFANY A. FIELDS AND ASSIGNED SERIAL NUMBER 1067

TAX MAP
TOWNSHIP OF VERONA
ESSEX COUNTY, NEW JERSEY

SCALE 1"=100' JANUARY 1, 2017

PREPARED BY

JAMES M. HELB, P.E., P.L.S., P.P.
NEW JERSEY LICENSE NO. 24272
TOWNSHIP ENGINEER
10 COMMERCE COURT
VERONA, NJ 07044

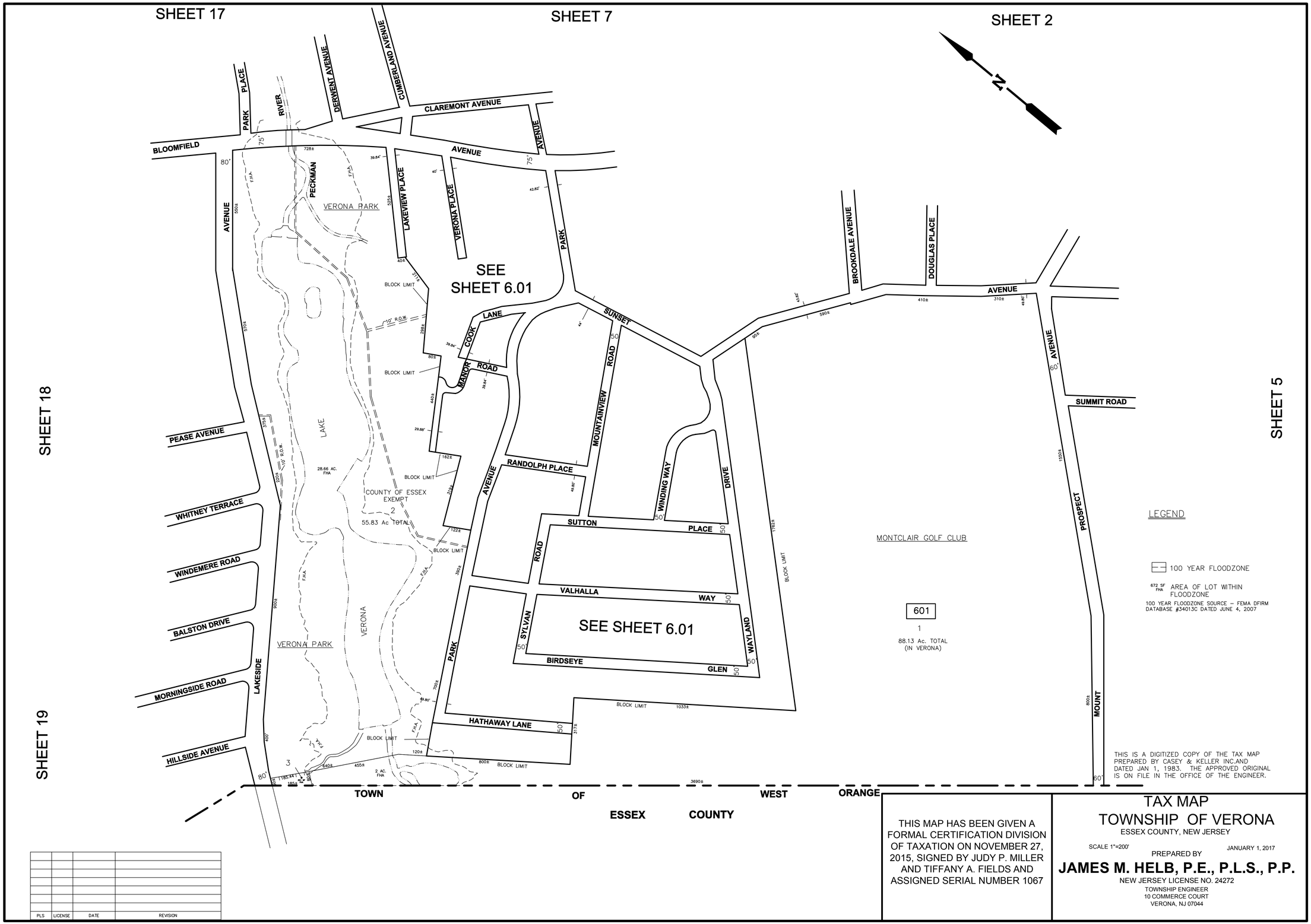

PLS	LICENSE	DATE	REVISION

THIS MAP HAS BEEN GIVEN A FORMAL CERTIFICATION DIVISION OF TAXATION ON NOVEMBER 27, 2015, SIGNED BY JUDY P. MILLER AND TIFFANY A. FIELDS AND ASSIGNED SERIAL NUMBER 1067

TAX MAP
TOWNSHIP OF VERONA
ESSEX COUNTY, NEW JERSEY

SCALE 1"=200' JANUARY 1, 2017

PREPARED BY

JAMES M. HELB, P.E., P.L.S., P.P.

NEW JERSEY LICENSE NO. 24272

TOWNSHIP ENGINEER
10 COMMERCE COURT
VERONA, NJ 07044

SHEET 6

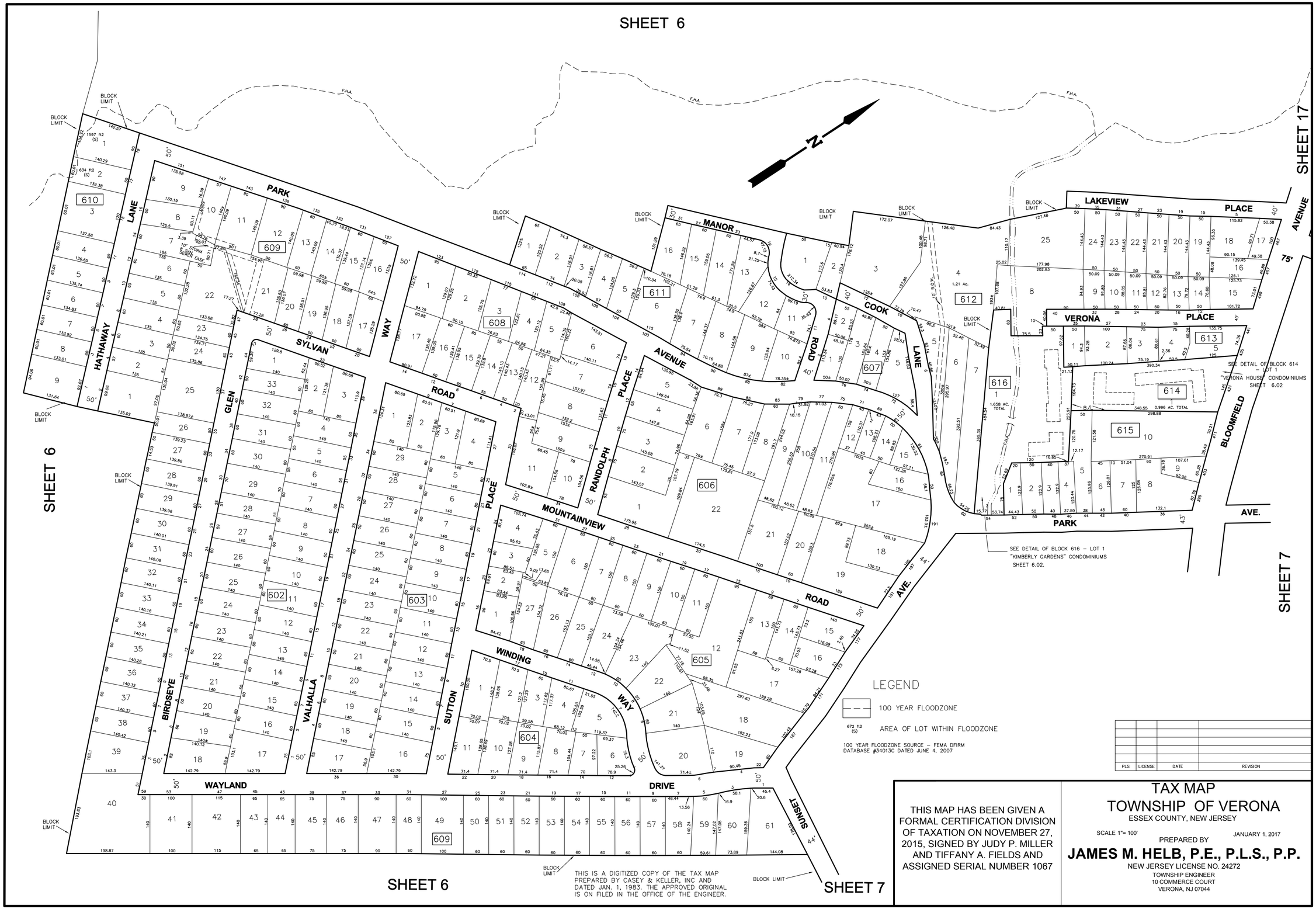
SHEET 6
SHEET 7
SHEET 17
N
PARK
LANE
HATHAWAY
SYLVAN
GLEN
WAY
ROAD
AVENUE
MANOR
COOK
LANE
PLACE
RANDOLPH
MOUNTAINVIEW
ROAD
WINDING
WAY
BIRDSEYE
VALHALLA
SUTTON
WAYLAND
DRIVE
SUNSET
AVE.
LAKEVIEW
PLACE
VERONA
PLACE
BLOOMFIELD
AVE.
PARK
AVENUE
BLOCK LIMIT
F.H.A.
610
609
608
611
607
612
616
613
614
615
606
605
604
603
602
609
SEE DETAIL OF BLOCK 614 – LOT 1
"VERONA HOUSE" CONDOMINIUMS
SHEET 6.02
SEE DETAIL OF BLOCK 616 – LOT 1
"KIMBERLY GARDENS" CONDOMINIUMS
SHEET 6.02.
LEGEND
100 YEAR FLOODZONE
672 ft2 (S)
AREA OF LOT WITHIN FLOODZONE
100 YEAR FLOODZONE SOURCE – FEMA DFIRM
DATABASE #34013C DATED JUNE 4, 2007
PLS
LICENSE
DATE
REVISION
THIS MAP HAS BEEN GIVEN A FORMAL CERTIFICATION DIVISION OF TAXATION ON NOVEMBER 27, 2015, SIGNED BY JUDY P. MILLER AND TIFFANY A. FIELDS AND ASSIGNED SERIAL NUMBER 1067
TAX MAP
TOWNSHIP OF VERONA
ESSEX COUNTY, NEW JERSEY
SCALE 1"= 100'
JANUARY 1, 2017
PREPARED BY
JAMES M. HELB, P.E., P.L.S., P.P.
NEW JERSEY LICENSE NO. 24272
TOWNSHIP ENGINEER
10 COMMERCE COURT
VERONA, NJ 07044
THIS IS A DIGITIZED COPY OF THE TAX MAP PREPARED BY CASEY & KELLER, INC AND DATED JAN. 1, 1983. THE APPROVED ORIGINAL IS ON FILED IN THE OFFICE OF THE ENGINEER.
SHEET 6
SHEET 7

"KIMBERLY GARDENS" CONDOMINIUMS
BLOCK 616 - LOT 1

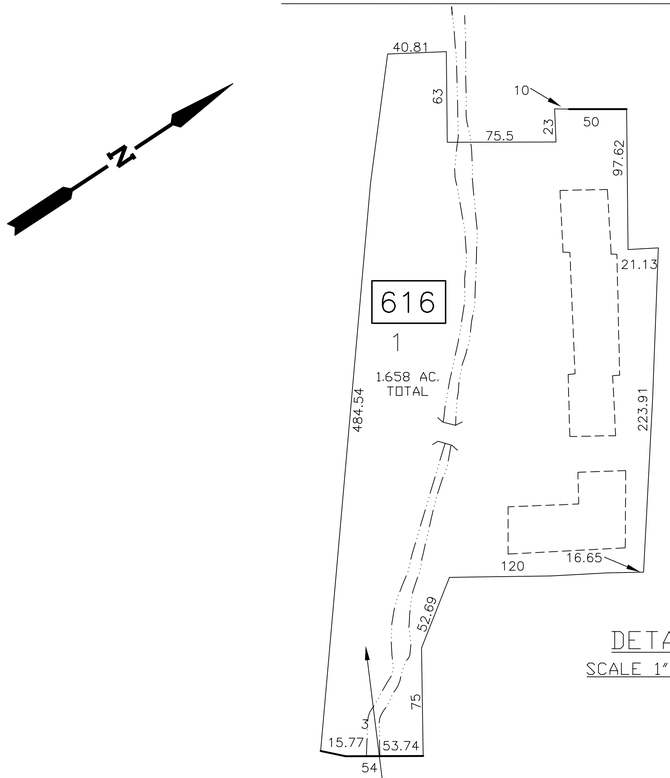

DETAIL
SCALE 1" = 50'

QUAL. NUMBERS:
TWO-STORY UNIT: C0001
1st. FLOOR UNITS: C0002, C0004, C0006 C0008, C0010, C0012, C0014, C0016, C0018, C0020, C0022
2nd. FLOOR UNITS: C0003, C0005, C0007, C0009 C0011, C0013, C0015, C0017, C0019, C0021, C0023

SEE DETAIL BELOW BLOCK 616 - LOT 1 "KIMBERLY GARDENS" CONDOMINIUMS THIS SHEET.

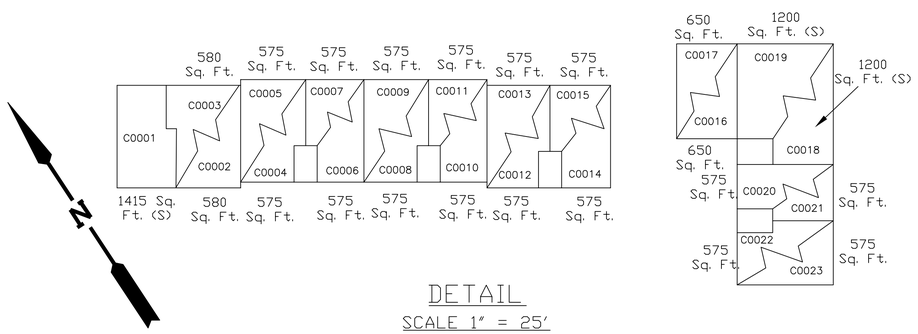

DETAIL
SCALE 1" = 25'

"VERONA HOUSE" CONDOMINIUMS
BLOCK 614 - LOT 1

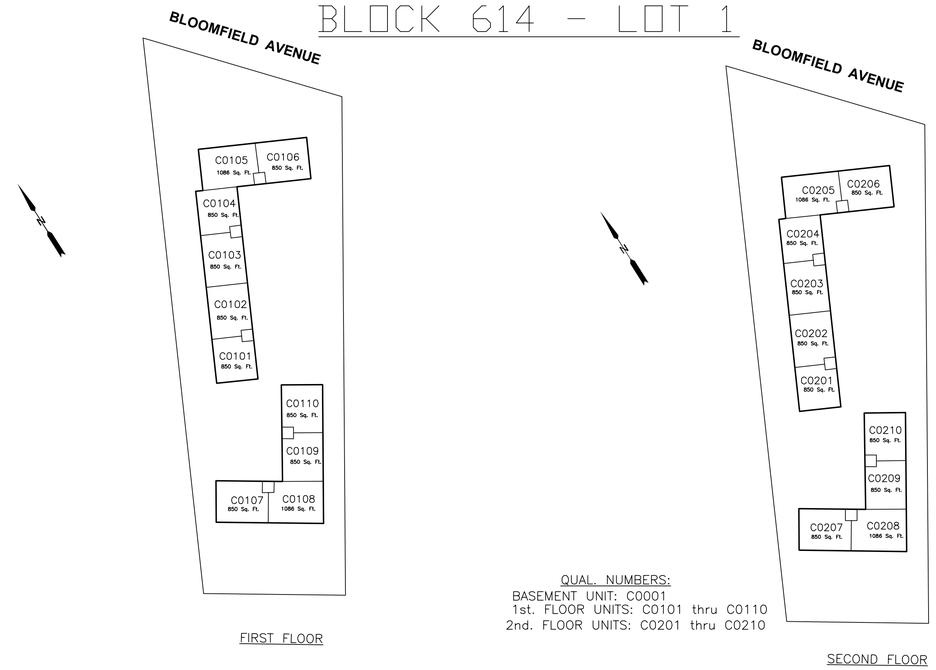

FIRST FLOOR

QUAL. NUMBERS:
BASEMENT UNIT: C0001
1st. FLOOR UNITS: C0101 thru C0110
2nd. FLOOR UNITS: C0201 thru C0210

SECOND FLOOR

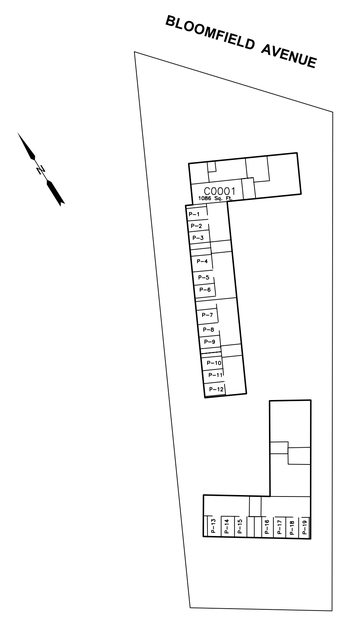

BASEMENT

DETAIL
SCALE 1" = 50'

THIS IS A DIGITIZED COPY OF THE TAX MAP PREPARED BY CASEY & KELLER, INC AND DATED JAN. 1, 1983. THE APPROVED ORIGINAL IS ON FILED IN THE OFFICE OF THE ENGINEER.

THIS MAP HAS BEEN GIVEN A FORMAL CERTIFICATION DIVISION OF TAXATION ON NOVEMBER 27, 2015, SIGNED BY JUDY P. MILLER AND TIFFANY A. FIELDS AND ASSIGNED SERIAL NUMBER 1067

TAX MAP
TOWNSHIP OF VERONA
ESSEX COUNTY, NEW JERSEY

SCALE: AS NOTED

JANUARY 1, 2017

PREPARED BY

JAMES M. HELB, P.E., P.L.S., P.P.
NEW JERSEY LICENSE NO. 24272
TOWNSHIP ENGINEER
10 COMMERCE COURT
VERONA, NJ 07044

PLS	LICENSE	DATE	REVISION

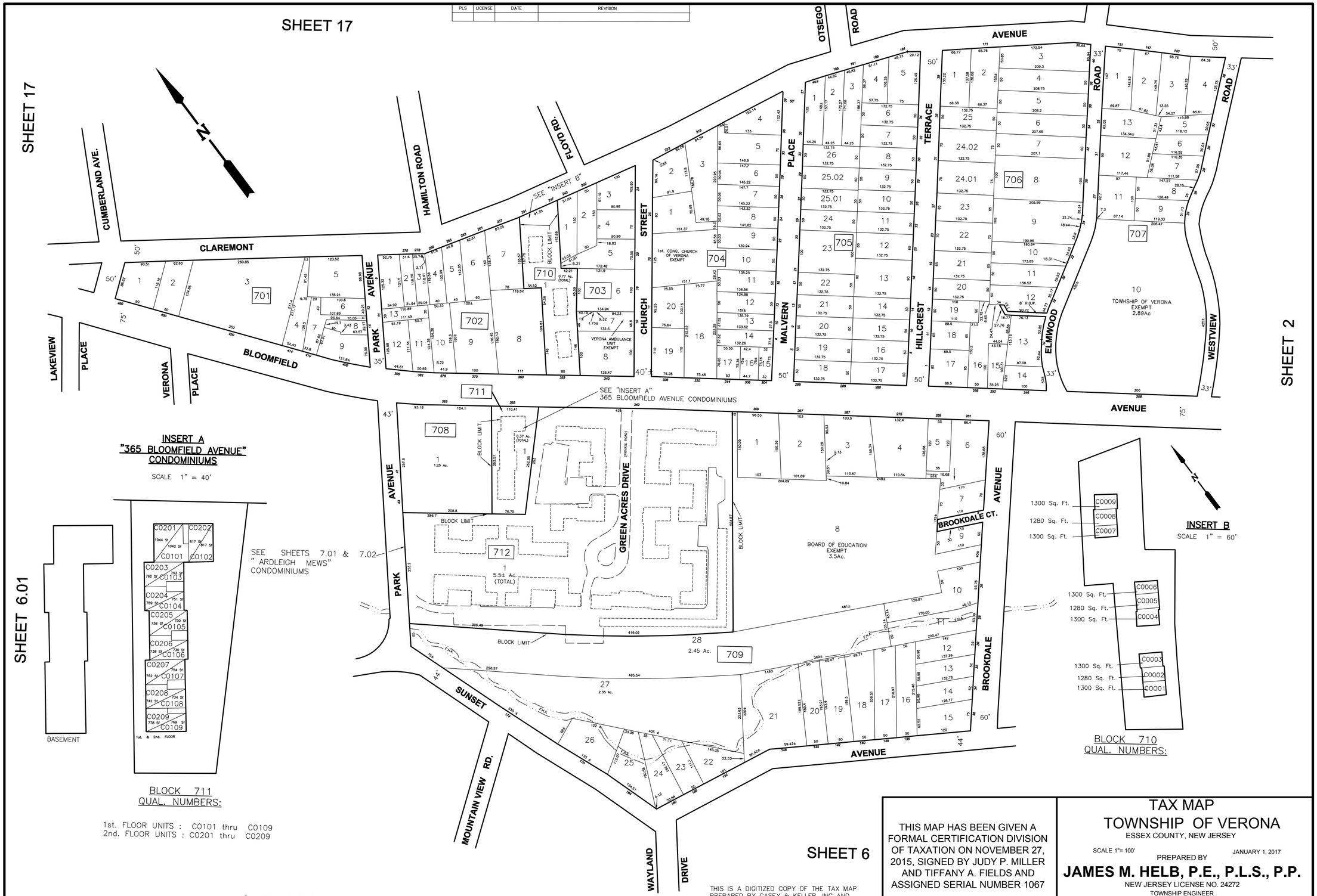

THIS MAP HAS BEEN GIVEN A FORMAL CERTIFICATION DIVISION OF TAXATION ON NOVEMBER 27, 2015, SIGNED BY JUDY P. MILLER AND TIFFANY A. FIELDS AND ASSIGNED SERIAL NUMBER 1067

THIS IS A DIGITIZED COPY OF THE TAX MAP PREPARED BY CASEY & KELLER, INC AND DATED JAN. 1, 1983. THE APPROVED ORIGINAL IS ON FILED IN THE OFFICE OF THE ENGINEER.

TAX MAP
TOWNSHIP OF VERONA

ESSEX COUNTY, NEW JERSEY

SCALE 1"= 100'

JANUARY 1, 2017

PREPARED BY

JAMES M. HELB, P.E., P.L.S., P.P.
NEW JERSEY LICENSE NO. 24272
TOWNSHIP ENGINEER
10 COMMERCE COURT
VERONA, NJ 07044

PLS	LICENSE	DATE	REVISION

"ARDLEIGH MEWS" CONDOMINIUMS

BLOCK 712– LOT 1

LEGEND

A=APARTMENT, 883± Sq.Ft.
B=APARTMENT, 667± Sq.Ft.
C=APARTMENT, 736± Sq.Ft.
D=APARTMENT, 736± Sq.Ft.
E=APARTMENT, 590± Sq.Ft.
F=APARTMENT, 900± Sq.Ft.
G=GARAGE UNIT, SEE PLAN FOR DIMENSIONS
H=APARTMENT, 645± Sq.Ft.

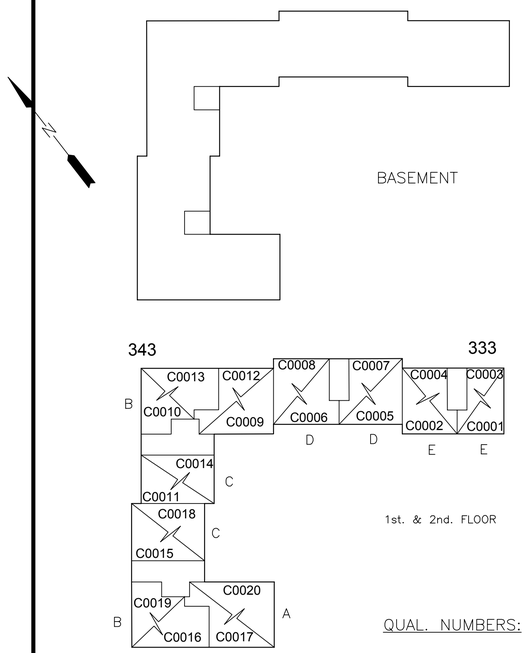

QUAL. NUMBERS:

1st. FLOOR UNITS: C0001, C0002, C0005, C0006, C0009, C0010, C0011, C0015, C0016, C0017

2nd. FLOOR UNITS: CC003, C0004, C0007, C0008. C0012, C0013, C0014, C0018, C0019, C0020

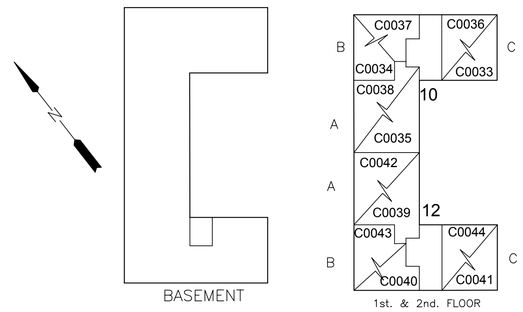

QUAL. NUMBERS:

1st. FLOOR UNITS: C0033 thru C0035
C0039 thru C0041

2nd. FLOOR UNITS: C0036 thru C0038
C0042 rhru c0044

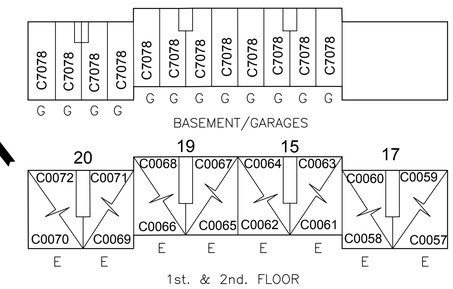

QUAL. NUMBERS:

1st. FLOOR UNITS: C0057, C0058, C0061, C0062, C0065, C0066, C0069, C0070

2nd. FLOOR UNITS: C0059, C0060, C0063, C0064, C0067, C0068, C0071, C0072

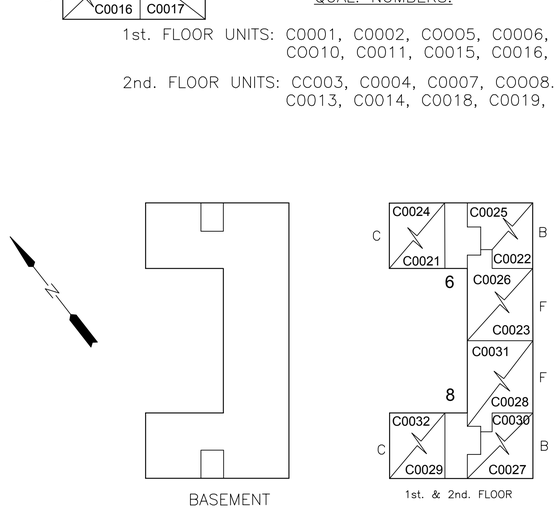

QUAL. NUMBERS:

1st. FLOOR UNITS: C0021 thru C0023
C0027 THRU C0029

2nd. FLOOR UNITS: C0024 thru C0026
C0030 THRU C0030

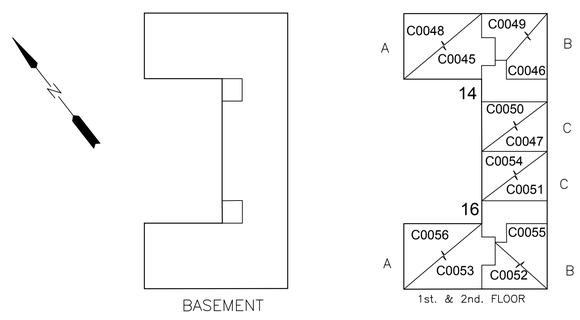

QUAL. NUMBERS:

1st. FLOOR UNITS: C0045 thru C0047
C0051 thru C0053

2nd. FLOOR UNITS: C0048 thru C0050
C0054 thru C0056

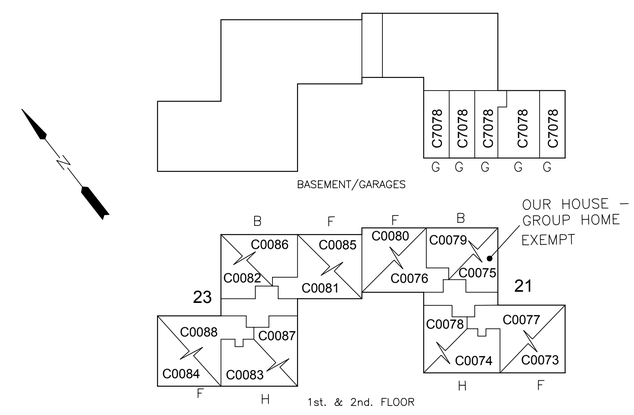

QUAL. NUMBERS:

1st. FLOOR UNITS: C0073 thru C0076
C0081 thru C0084

2nd. FLOOR UNITS: C0077 thru C0080
C0085 thru C0088

THIS MAP HAS BEEN GIVEN A FORMAL CERTIFICATION DIVISION OF TAXATION ON NOVEMBER 27, 2015, SIGNED BY JUDY P. MILLER AND TIFFANY A. FIELDS AND ASSIGNED SERIAL NUMBER 1067

THIS IS A DIGITIZED COPY OF THE TAX MAP PREPARED BY CASEY & KELLER, INC AND DATED JAN. 1, 1983. THE APPROVED ORIGINAL IS ON FILED IN THE OFFICE OF THE ENGINEER.

TAX MAP
TOWNSHIP OF VERONA
ESSEX COUNTY, NEW JERSEY

SCALE 1"= 60'
JANUARY 1, 2017

PREPARED BY

JAMES M. HELB, P.E., P.L.S., P.P.
NEW JERSEY LICENSE NO. 24272
TOWNSHIP ENGINEER
10 COMMERCE COURT
VERONA, NJ 07044

PLS	LICENSE	DATE	REVISION

"ARDLEIGH MEWS" CONDOMINIUMS

BLOCK 712 – LOT 1

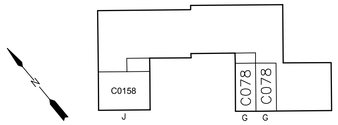

BASEMENT

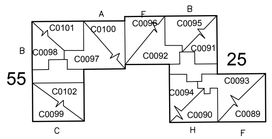

1st. & 2nd. FLOOR

QUAL. NUMBERS:

BASEMENT UNITS: C0158
1st. FLOOR UNITS: C0089 thru C0092
C0097 thru C0099
2nd. FLOOR UNITS: C0093 thru C0096
C0100 thru C0102

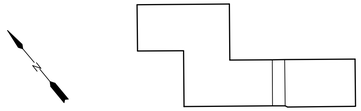

BASEMENT

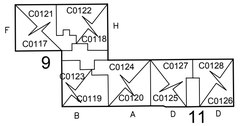

1st. & 2nd. FLOOR

QUAL. NUMBERS:

1st. FLOOR UNITS: C0117 thru C0120
C0125 thru C0126
2nd. FLOOR UNITS: C0121 thru C0124
C0127 thru C0128

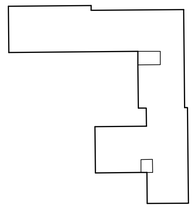

BASEMENT

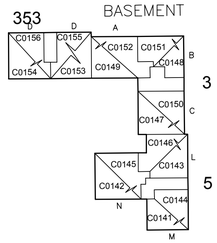

1st. & 2nd. FLOOR

QUAL. NUMBERS:

1st. FLOOR UNITS: C0141 thru C0143
C0147 thru C0149
C0153 thru C0154

2nd. FLOOR UNITS: C0144 thru C0146
C0150 thru C0152
C0155 thru C0156

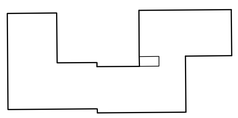

BASEMENT

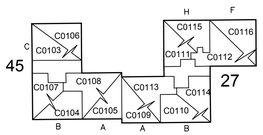

1st. & 2nd. FLOOR

QUAL. NUMBERS:

1st. FLOOR UNITS: C0103 thru C0105
C0109 thru C0112
2nd. FLOOR UNITS: C0106 thru C0108
C0113 thru C0116

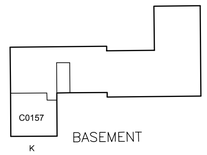

BASEMENT

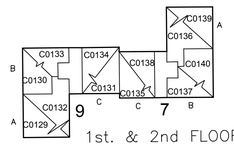

1st. & 2nd FLOOR

QUAL. NUMBERS:

BASEMENT UNITS: C0157
1st. FLOOR UNITS: C0129 thru C0131
C0135 thru C0137

2nd. FLOOR UNITS: C0132 thru C0134
C0138 thru C0140

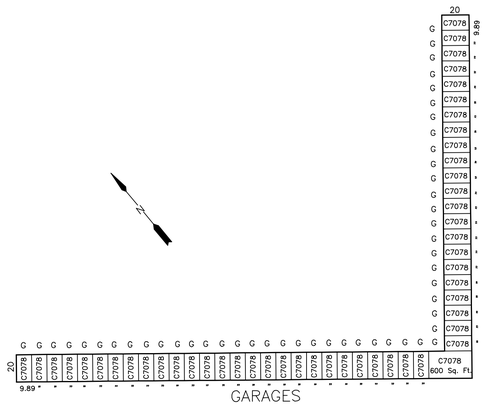

GARAGES

LEGEND

A = APARTMENT, 883± Sq. Ft.
B = APARTMENT, 667± Sq. Ft.
C = APARTMENT, 736± Sq. Ft.
D = APARTMENT, 736± Sq. Ft.
F = APARTMENT, 900± Sq. Ft.
G = GARAGE UNIT, SEE PLAN FOR DIMENSIONS
H = APARTMENT, 645± Sq. Ft.
J = APARTMENT, 750± Sq. Ft.
K = APARTMENT, 711± Sq. Ft.
L = APARTMENT, 888± Sq. Ft.
M = APARTMENT, 800± Sq. Ft.
N = APARTMENT, 864± Sq. Ft.

THIS IS A DIGITIZED COPY OF THE TAX MAP PREPARED BY CASEY & KELLER, INC AND DATED JAN. 1, 1983. THE APPROVED ORIGINAL IS ON FILED IN THE OFFICE OF THE ENGINEER.

THIS MAP HAS BEEN GIVEN A FORMAL CERTIFICATION DIVISION OF TAXATION ON NOVEMBER 27, 2015, SIGNED BY JUDY P. MILLER AND TIFFANY A. FIELDS AND ASSIGNED SERIAL NUMBER 1067

TAX MAP
TOWNSHIP OF VERONA
ESSEX COUNTY, NEW JERSEY

SCALE 1"= 60'

JANUARY 1, 2017

PREPARED BY

JAMES M. HELB, P.E., P.L.S., P.P.

NEW JERSEY LICENSE NO. 24272
TOWNSHIP ENGINEER
10 COMMERCE COURT
VERONA, NJ 07044

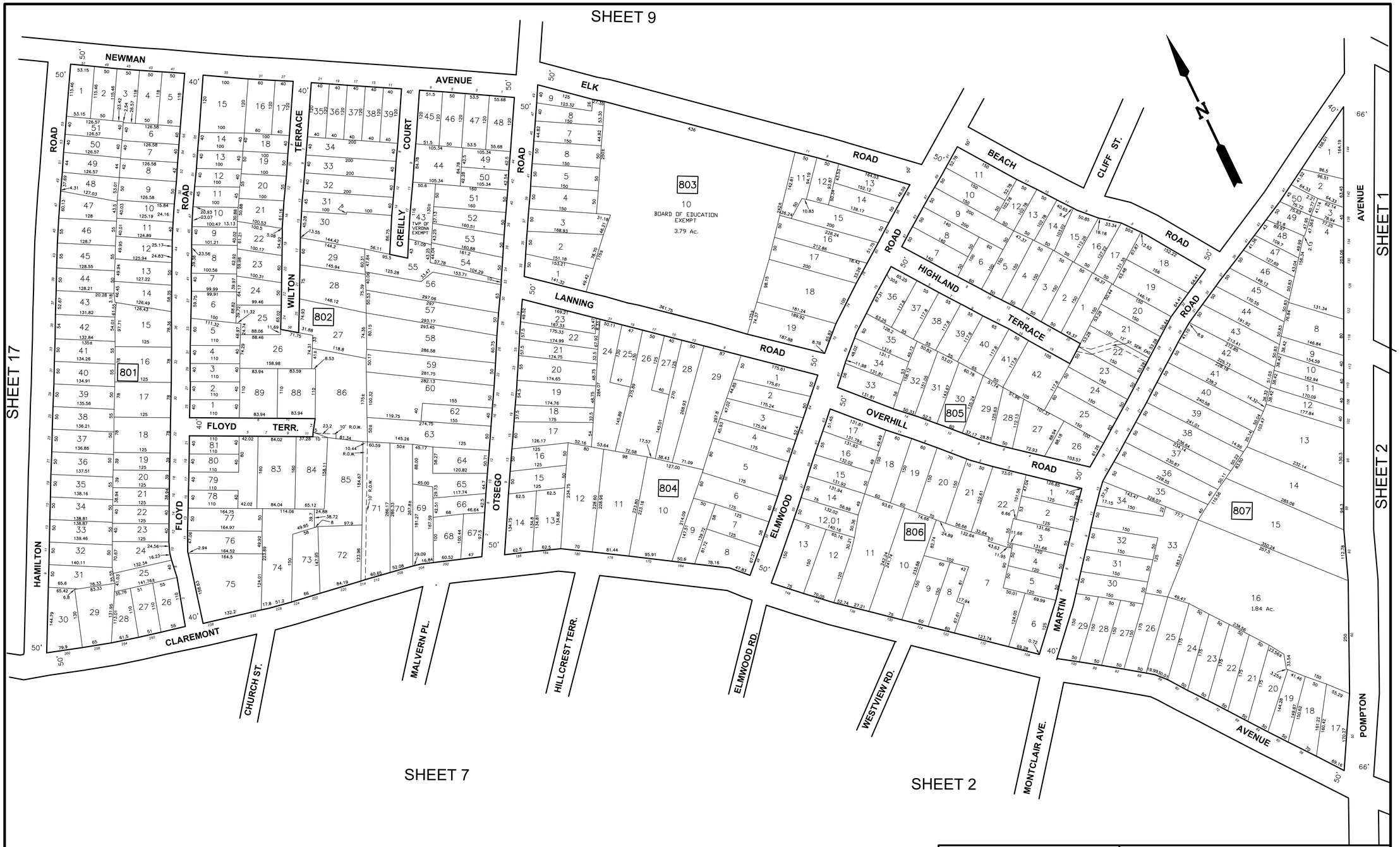

THIS IS A DIGITIZED COPY OF THE TAX MAP PREPARED BY CASEY & KELLER INC.AND DATED JAN 1, 1983. THE APPROVED ORIGINAL IS ON FILE IN THE OFFICE OF THE ENGINEER.

THIS MAP HAS BEEN GIVEN A FORMAL CERTIFICATION DIVISION OF TAXATION ON NOVEMBER 27, 2015, SIGNED BY JUDY P. MILLER AND TIFFANY A. FIELDS AND ASSIGNED SERIAL NUMBER 1067

TAX MAP
TOWNSHIP OF VERONA
ESSEX COUNTY, NEW JERSEY

SCALE 1"= 100' JANUARY 1, 2017

PREPARED BY

JAMES M. HELB, P.E., P.L.S., P.P.
NEW JERSEY LICENSE NO. 24272
TOWNSHIP ENGINEER
10 COMMERCE COURT
VERONA, NJ 07044

PLS	LICENSE	DATE	REVISION

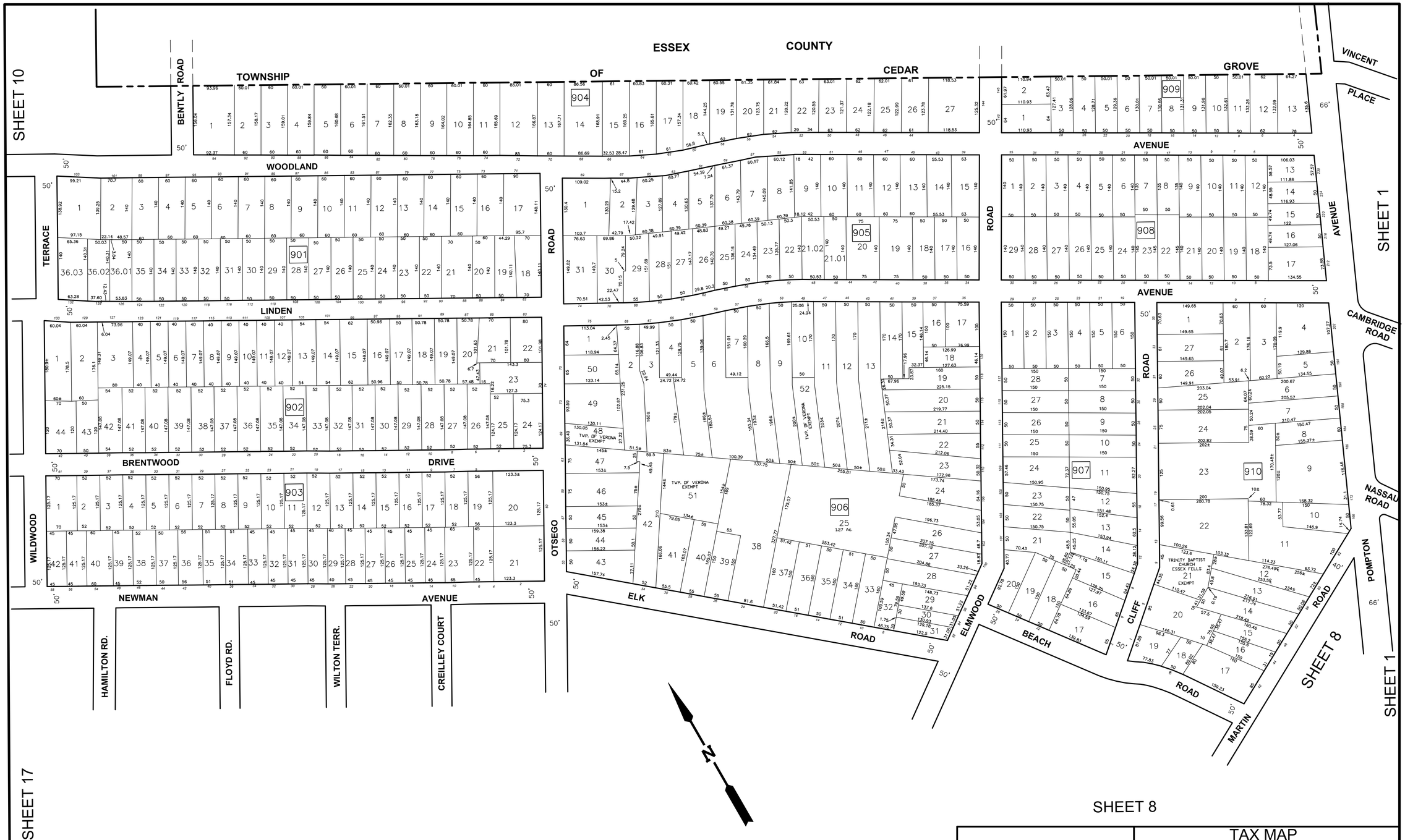

PLS	LICENSE	DATE	REVISION

THIS MAP HAS BEEN GIVEN A FORMAL CERTIFICATION DIVISION OF TAXATION ON NOVEMBER 27, 2015, SIGNED BY JUDY P. MILLER AND TIFFANY A. FIELDS AND ASSIGNED SERIAL NUMBER 1067

THIS IS A DIGITIZED COPY OF THE TAX MAP PREPARED BY CASEY & KELLER, INC AND DATED JAN. 1, 1983. THE APPROVED ORIGINAL IS ON FILED IN THE OFFICE OF THE ENGINEER.

TAX MAP
TOWNSHIP OF VERONA
ESSEX COUNTY, NEW JERSEY

SCALE 1"=100' JANUARY 1, 2017

PREPARED BY

JAMES M. HELB, P.E., P.L.S., P.P.
NEW JERSEY LICENSE NO. 24272
TOWNSHIP ENGINEER
10 COMMERCE COURT
VERONA, NJ 07044

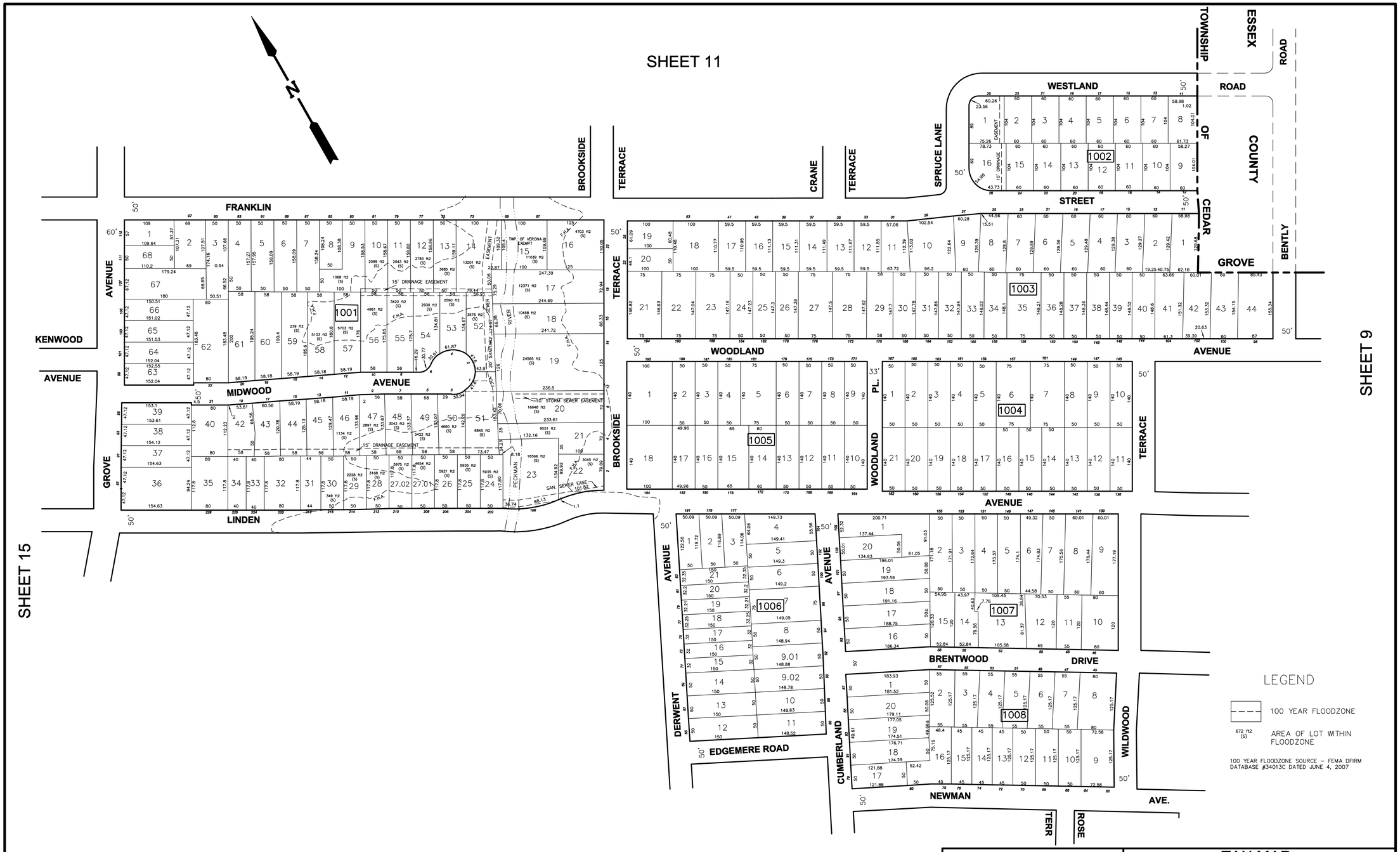

PLS	LICENSE	DATE	REVISION

THIS MAP HAS BEEN GIVEN A FORMAL CERTIFICATION DIVISION OF TAXATION ON NOVEMBER 27, 2015, SIGNED BY JUDY P. MILLER AND TIFFANY A. FIELDS AND ASSIGNED SERIAL NUMBER 1067

THIS IS A DIGITIZED COPY OF THE TAX MAP PREPARED BY CASEY & KELLER, INC AND DATED JAN. 1, 1983. THE APPROVED ORIGINAL IS ON FILED IN THE OFFICE OF THE ENGINEER.

TAX MAP
TOWNSHIP OF VERONA
ESSEX COUNTY, NEW JERSEY

SCALE 1"= 100'

JANUARY 1, 2017

PREPARED BY

JAMES M. HELB, P.E., P.L.S., P.P.
NEW JERSEY LICENSE NO. 24272
TOWNSHIP ENGINEER
10 COMMERCE COURT
VERONA, NJ 07044

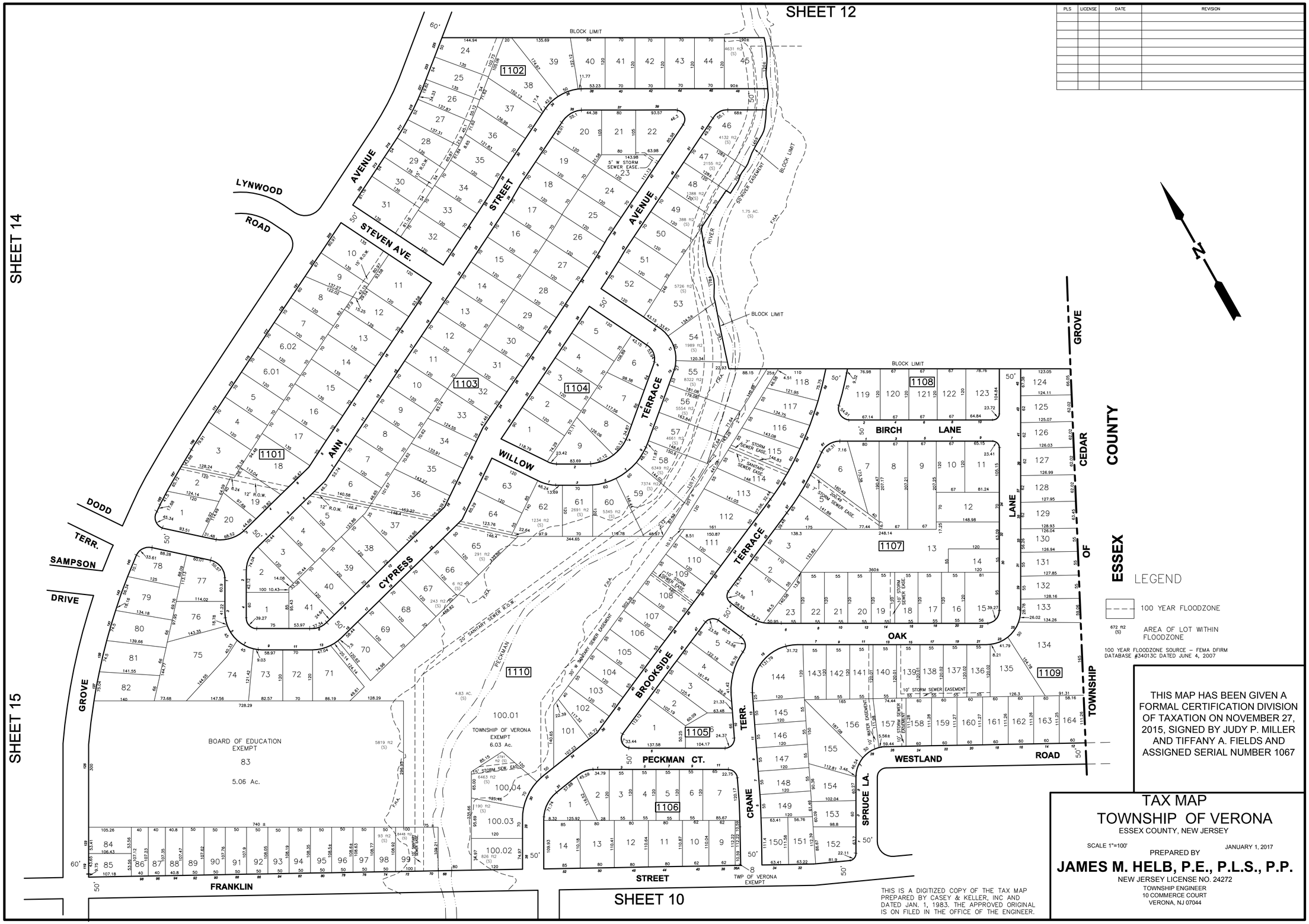
SHEET 12
SHEET 14
SHEET 15
SHEET 10
LYNWOOD ROAD
DODD TERR.
SAMPSON DRIVE
GROVE
FRANKLIN
STEVEN AVE.
ANN STREET
CYPRESS AVENUE
WILLOW TERRACE
BROOKSIDE TERRACE
PECKMAN CT.
CRANE TERR.
SPRUCE LA.
WESTLAND ROAD
BIRCH LANE
OAK LANE
CEDAR GROVE
COUNTY OF ESSEX
TOWNSHIP
BLOCK LIMIT
BOARD OF EDUCATION EXEMPT
83
5.06 Ac.
TOWNSHIP OF VERONA EXEMPT
6.03 Ac.
TWP OF VERONA EXEMPT
1101
1102
1103
1104
1105
1106
1107
1108
1109
1110
LEGEND
100 YEAR FLOODZONE
AREA OF LOT WITHIN FLOODZONE
100 YEAR FLOODZONE SOURCE – FEMA DFIRM DATABASE #34013C DATED JUNE 4, 2007
THIS MAP HAS BEEN GIVEN A FORMAL CERTIFICATION DIVISION OF TAXATION ON NOVEMBER 27, 2015, SIGNED BY JUDY P. MILLER AND TIFFANY A. FIELDS AND ASSIGNED SERIAL NUMBER 1067
TAX MAP
TOWNSHIP OF VERONA
ESSEX COUNTY, NEW JERSEY
SCALE 1"=100'
JANUARY 1, 2017
PREPARED BY
JAMES M. HELB, P.E., P.L.S., P.P.
NEW JERSEY LICENSE NO. 24272
TOWNSHIP ENGINEER
10 COMMERCE COURT
VERONA, NJ 07044
THIS IS A DIGITIZED COPY OF THE TAX MAP PREPARED BY CASEY & KELLER, INC AND DATED JAN. 1, 1983. THE APPROVED ORIGINAL IS ON FILED IN THE OFFICE OF THE ENGINEER.
PLS
LICENSE
DATE
REVISION

SHEET 11

SHEET 14

SHEET 13

SHEET 11

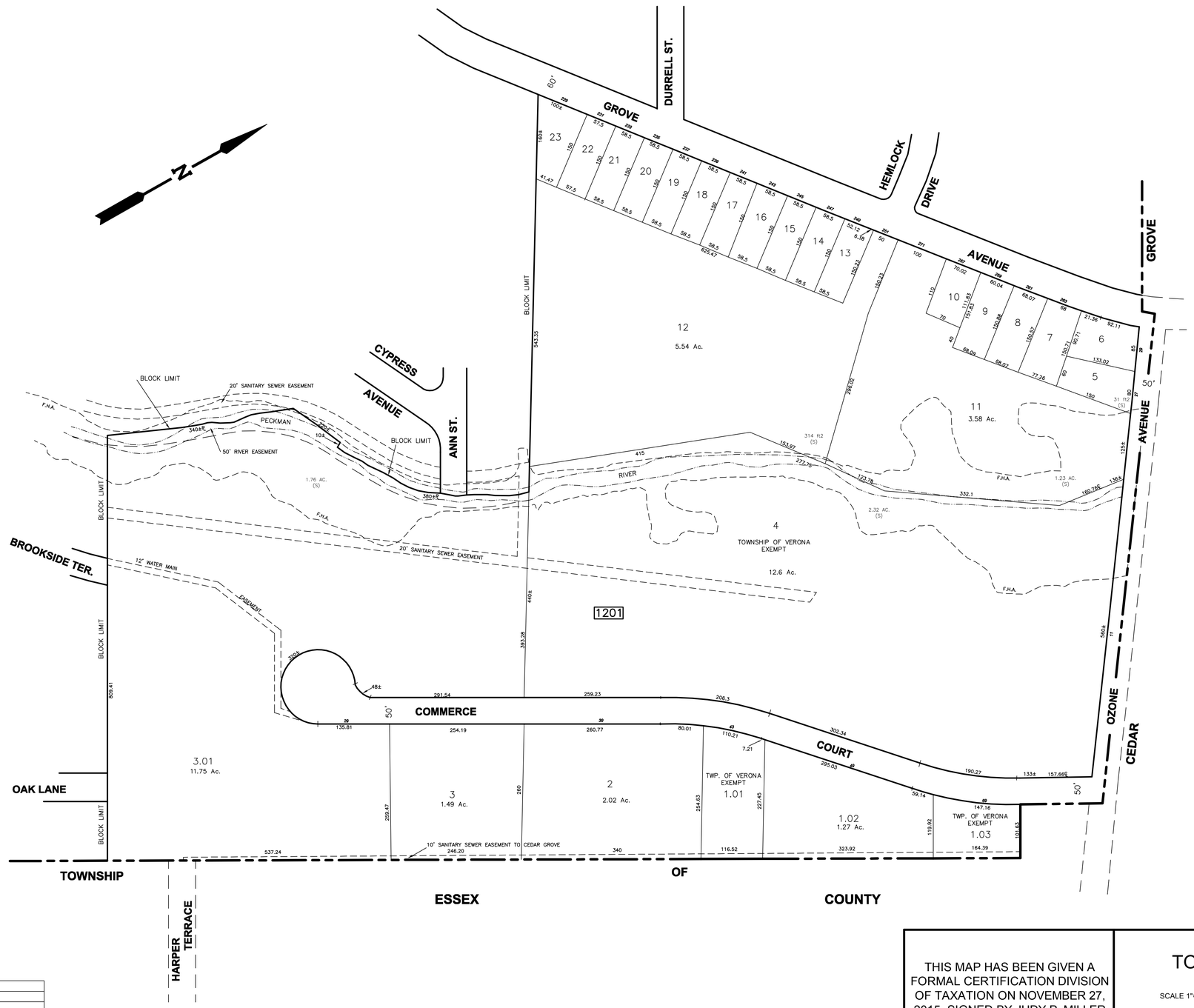

LEGEND

100 YEAR FLOODZONE

672 ft2 (S) AREA OF LOT WITHIN FLOODZONE

100 YEAR FLOODZONE SOURCE – FEMA DFIRM DATABASE #34013C DATED JUNE 4, 2007

PLS	LICENSE	DATE	REVISION

THIS MAP HAS BEEN GIVEN A FORMAL CERTIFICATION DIVISION OF TAXATION ON NOVEMBER 27, 2015, SIGNED BY JUDY P. MILLER AND TIFFANY A. FIELDS AND ASSIGNED SERIAL NUMBER 1067

THIS IS A DIGITIZED COPY OF THE TAX MAP PREPARED BY CASEY & KELLER, INC AND DATED JAN. 1, 1983. THE APPROVED ORIGINAL IS ON FILED IN THE OFFICE OF THE ENGINEER.

TAX MAP
TOWNSHIP OF VERONA
ESSEX COUNTY, NEW JERSEY

SCALE 1"=100'

JANUARY 1, 2017

PREPARED BY

JAMES M. HELB, P.E., P.L.S., P.P.
NEW JERSEY LICENSE NO. 24272
TOWNSHIP ENGINEER
10 COMMERCE COURT
VERONA, NJ 07044

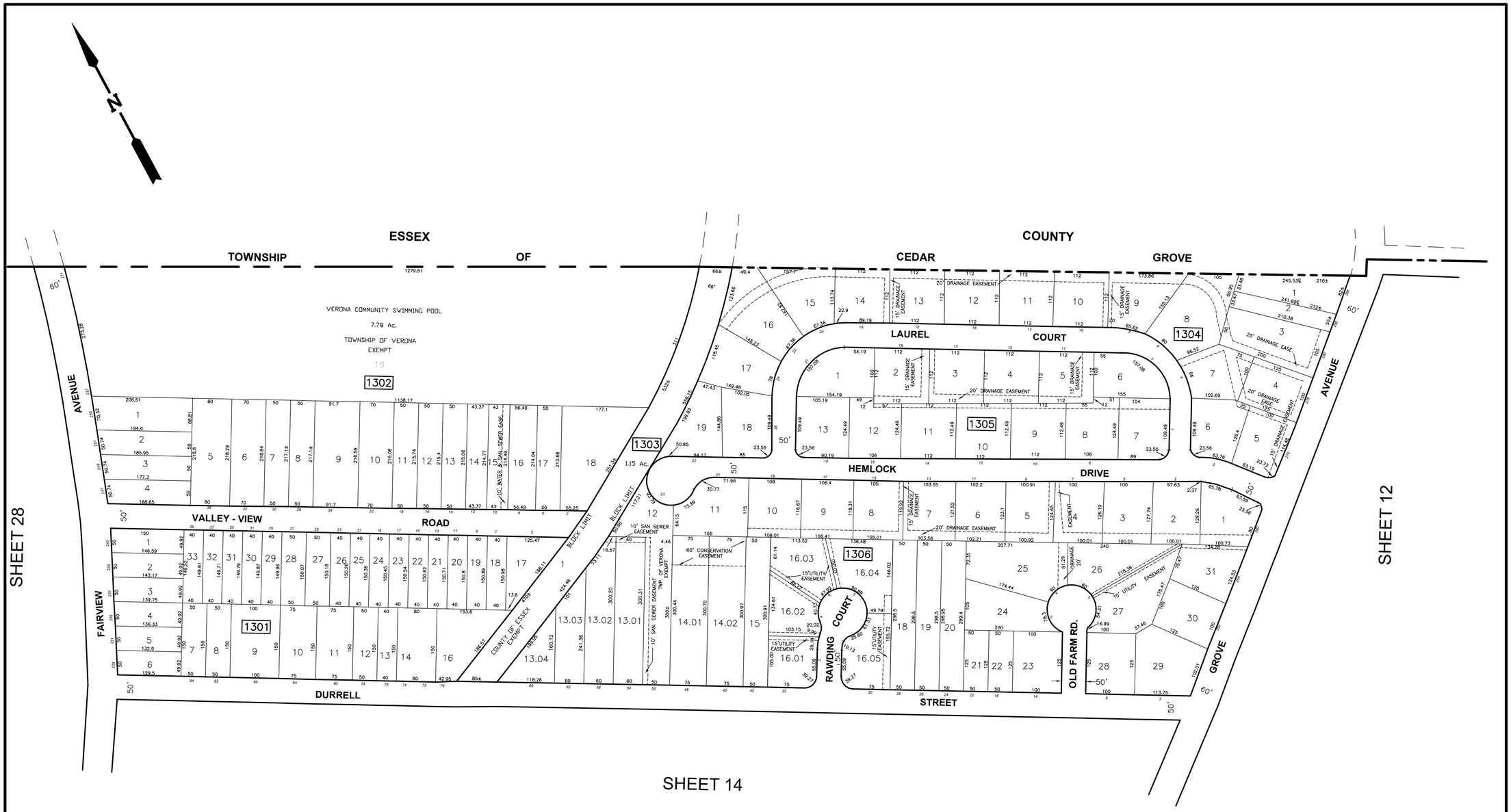

THIS IS A DIGITIZED COPY OF THE TAX MAP PREPARED BY CASEY & KELLER INC.AND DATED JAN 1, 1983. THE APPROVED ORIGINAL IS ON FILE IN THE OFFICE OF THE ENGINEER.

PLS	LICENSE	DATE	REVISION

THIS MAP HAS BEEN GIVEN A FORMAL CERTIFICATION DIVISION OF TAXATION ON NOVEMBER 27, 2015, SIGNED BY JUDY P. MILLER AND TIFFANY A. FIELDS AND ASSIGNED SERIAL NUMBER 1067

TAX MAP
TOWNSHIP OF VERONA
ESSEX COUNTY, NEW JERSEY

SCALE 1"= 100' JANUARY 1, 2017

PREPARED BY

JAMES M. HELB, P.E., P.L.S., P.P.

NEW JERSEY LICENSE NO. 24272

TOWNSHIP ENGINEER
10 COMMERCE COURT
VERONA, NJ 07044

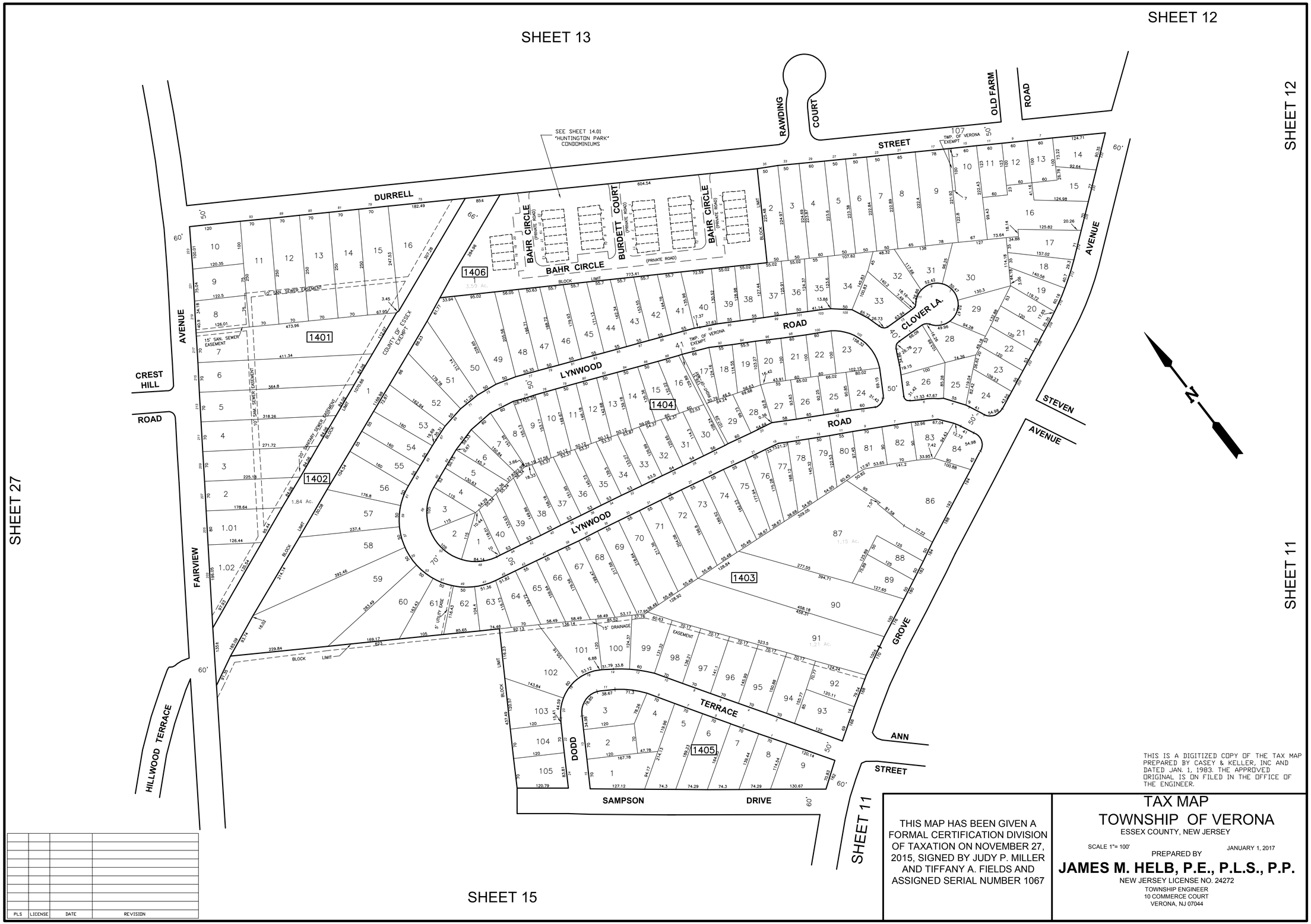

THIS IS A DIGITIZED COPY OF THE TAX MAP PREPARED BY CASEY & KELLER, INC AND DATED JAN. 1, 1983. THE APPROVED ORIGINAL IS ON FILED IN THE OFFICE OF THE ENGINEER.

PLS	LICENSE	DATE	REVISION

THIS MAP HAS BEEN GIVEN A FORMAL CERTIFICATION DIVISION OF TAXATION ON NOVEMBER 27, 2015, SIGNED BY JUDY P. MILLER AND TIFFANY A. FIELDS AND ASSIGNED SERIAL NUMBER 1067

TAX MAP
TOWNSHIP OF VERONA
ESSEX COUNTY, NEW JERSEY

SCALE 1"= 100' JANUARY 1, 2017

PREPARED BY

JAMES M. HELB, P.E., P.L.S., P.P.

NEW JERSEY LICENSE NO. 24272

TOWNSHIP ENGINEER
10 COMMERCE COURT
VERONA, NJ 07044

"HUNTINGTON PARK CONDOMINIUMS"
BLOCK 1406 - LOT 1

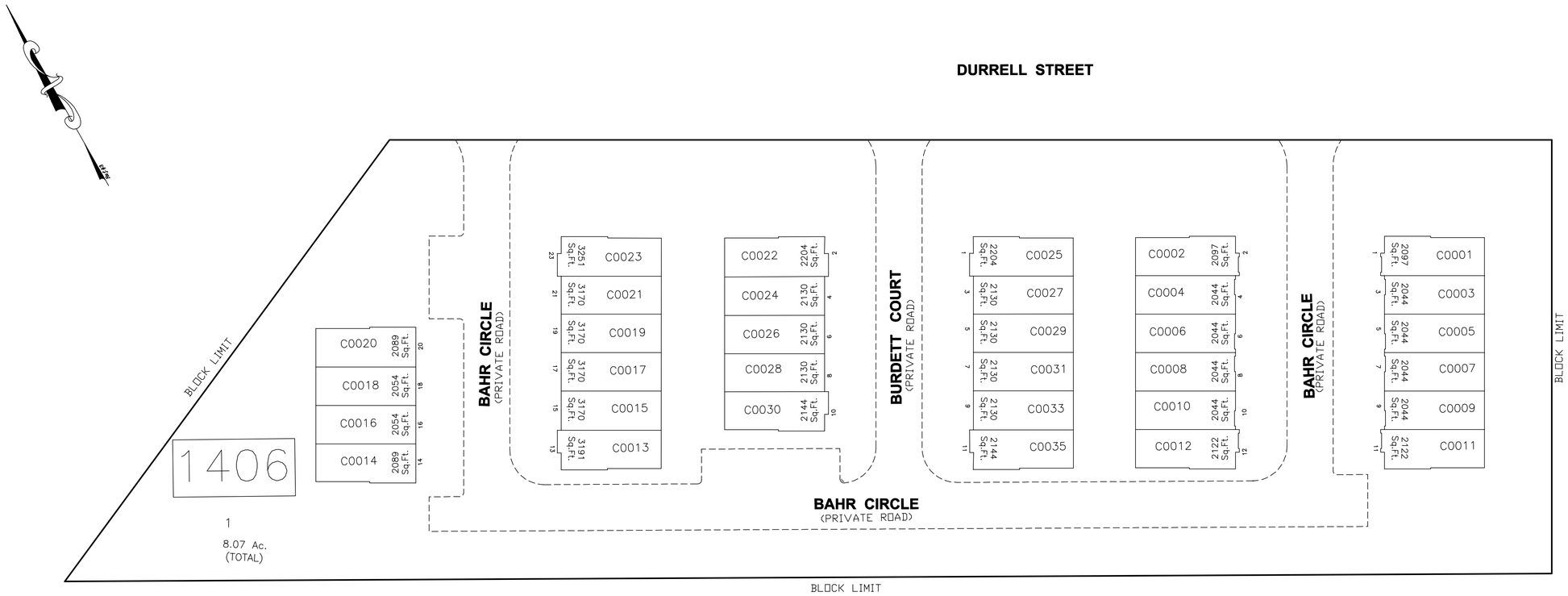

THIS IS A DIGITIZED COPY OF THE TAX MAP PREPARED BY CASEY & KELLER INC.AND DATED JAN 1, 1983. THE APPROVED ORIGINAL IS ON FILE IN THE OFFICE OF THE ENGINEER.

PLS	LICENSE	DATE	REVISION

THIS MAP HAS BEEN GIVEN A FORMAL CERTIFICATION DIVISION OF TAXATION ON NOVEMBER 27, 2015, SIGNED BY JUDY P. MILLER AND TIFFANY A. FIELDS AND ASSIGNED SERIAL NUMBER 1067

TAX MAP
TOWNSHIP OF VERONA
ESSEX COUNTY, NEW JERSEY

SCALE 1"= 30'

JANUARY 1, 2017

PREPARED BY

JAMES M. HELB, P.E., P.L.S., P.P.
NEW JERSEY LICENSE NO. 24272
TOWNSHIP ENGINEER
10 COMMERCE COURT
VERONA, NJ 07044

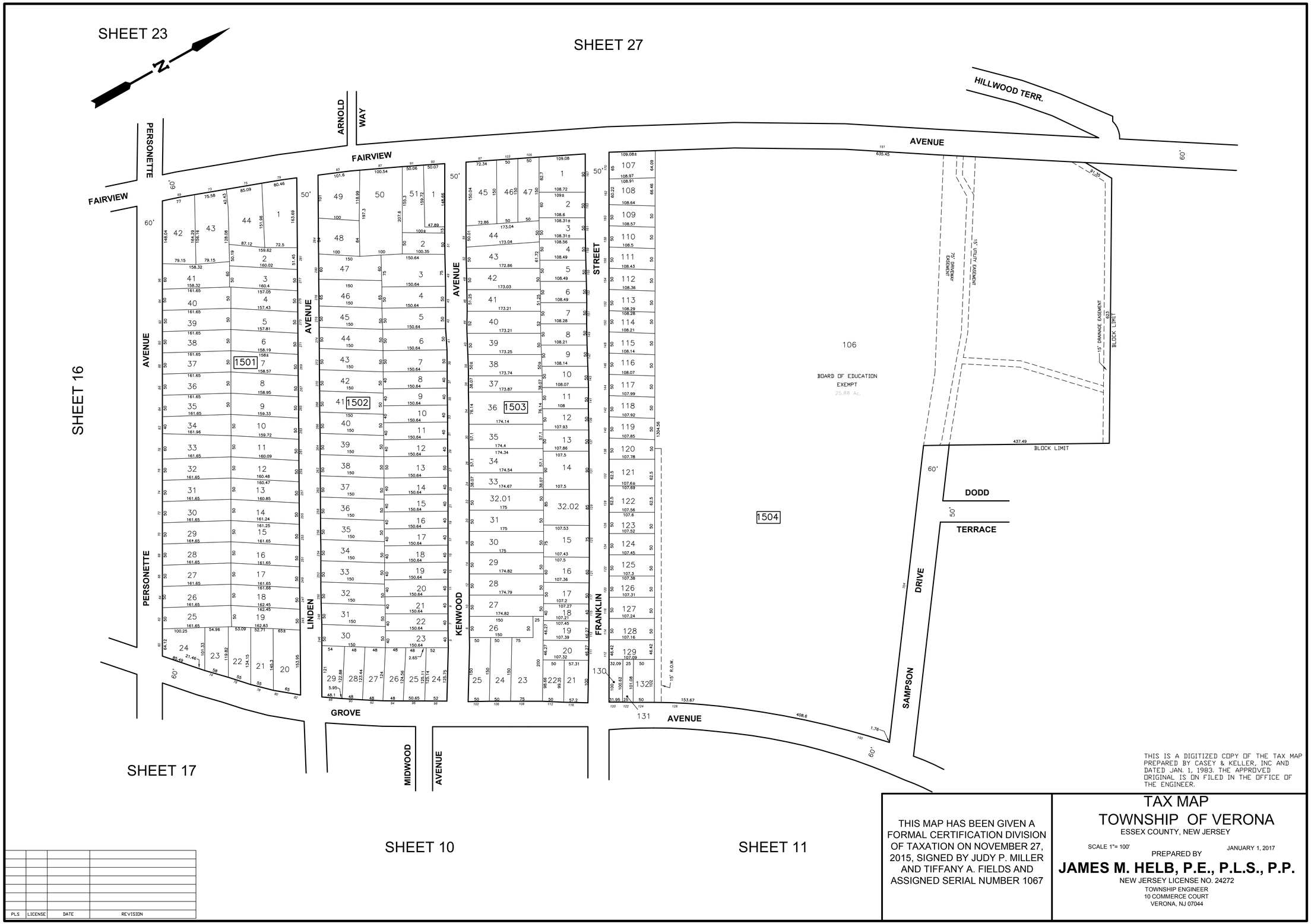

THIS IS A DIGITIZED COPY OF THE TAX MAP PREPARED BY CASEY & KELLER, INC AND DATED JAN. 1, 1983. THE APPROVED ORIGINAL IS ON FILED IN THE OFFICE OF THE ENGINEER.

PLS	LICENSE	DATE	REVISION

THIS MAP HAS BEEN GIVEN A FORMAL CERTIFICATION DIVISION OF TAXATION ON NOVEMBER 27, 2015, SIGNED BY JUDY P. MILLER AND TIFFANY A. FIELDS AND ASSIGNED SERIAL NUMBER 1067

TAX MAP
TOWNSHIP OF VERONA
ESSEX COUNTY, NEW JERSEY

SCALE 1"= 100'

JANUARY 1, 2017

PREPARED BY

JAMES M. HELB, P.E., P.L.S., P.P.
NEW JERSEY LICENSE NO. 24272
TOWNSHIP ENGINEER
10 COMMERCE COURT
VERONA, NJ 07044

PLS	LICENSE	DATE	REVISION

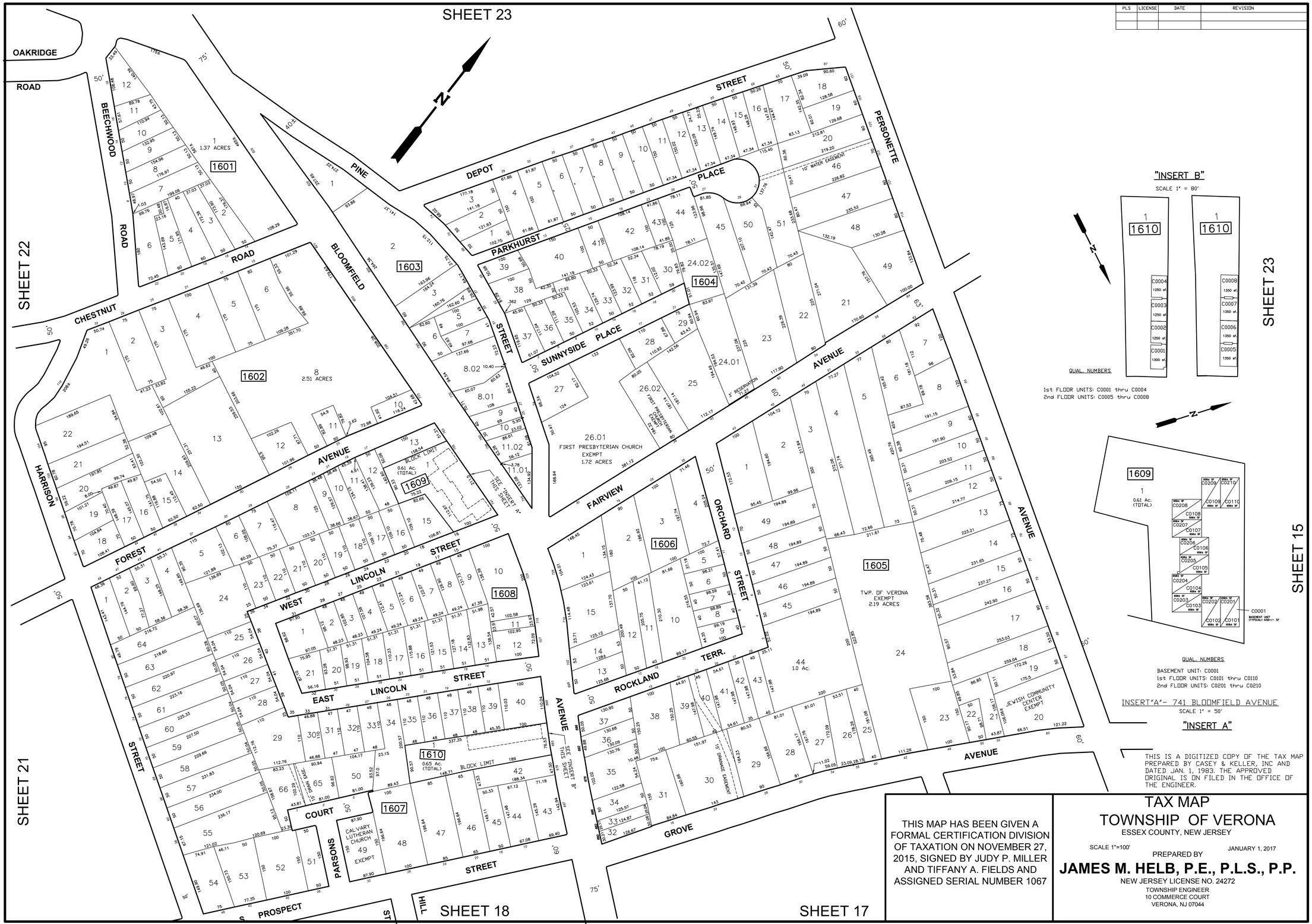

THIS IS A DIGITIZED COPY OF THE TAX MAP PREPARED BY CASEY & KELLER, INC AND DATED JAN. 1, 1983. THE APPROVED ORIGINAL IS ON FILED IN THE OFFICE OF THE ENGINEER.

THIS MAP HAS BEEN GIVEN A FORMAL CERTIFICATION DIVISION OF TAXATION ON NOVEMBER 27, 2015, SIGNED BY JUDY P. MILLER AND TIFFANY A. FIELDS AND ASSIGNED SERIAL NUMBER 1067

TAX MAP
TOWNSHIP OF VERONA

ESSEX COUNTY, NEW JERSEY

SCALE 1"=100' JANUARY 1, 2017

PREPARED BY

JAMES M. HELB, P.E., P.L.S., P.P.
NEW JERSEY LICENSE NO. 24272
TOWNSHIP ENGINEER
10 COMMERCE COURT
VERONA, NJ 07044

PLS	LICENSE	DATE	REVISION

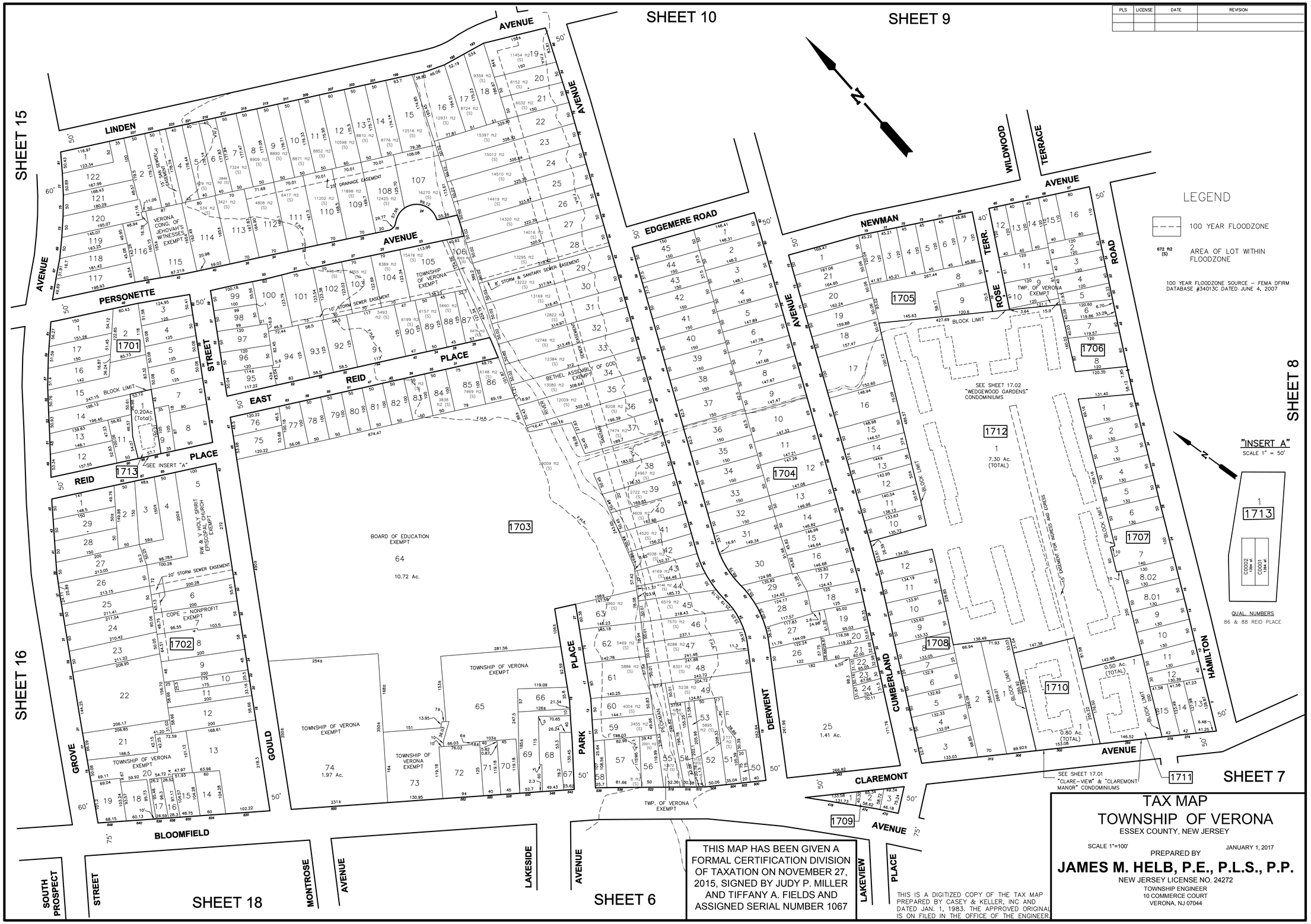

THIS MAP HAS BEEN GIVEN A FORMAL CERTIFICATION DIVISION OF TAXATION ON NOVEMBER 27, 2015, SIGNED BY JUDY P. MILLER AND TIFFANY A. FIELDS AND ASSIGNED SERIAL NUMBER 1067

THIS IS A DIGITIZED COPY OF THE TAX MAP PREPARED BY CASEY & KELLER, INC AND DATED JAN. 1, 1983. THE APPROVED ORIGINAL IS ON FILED IN THE OFFICE OF THE ENGINEER.

TAX MAP
TOWNSHIP OF VERONA
ESSEX COUNTY, NEW JERSEY

SCALE 1"=100' JANUARY 1, 2017

PREPARED BY

JAMES M. HELB, P.E., P.L.S., P.P.
NEW JERSEY LICENSE NO. 24272
TOWNSHIP ENGINEER
10 COMMERCE COURT
VERONA, NJ 07044

"CLARE–VIEW" CONDOMINIUMS

BLOCK 1710–LOT 1
SCALE 1" = 30'
300 CLAREMONT AVENUE

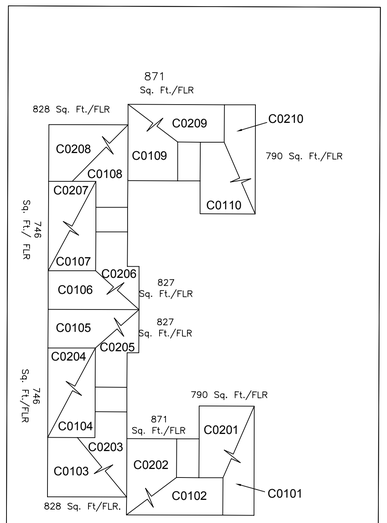

CLAREMONT AVENUE

1st. & 2nd. FLOOR

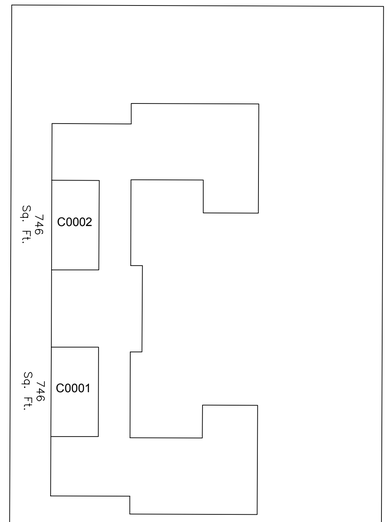

CLAREMONT AVENUE

BASEMENT

QUAL. NUMBERS:
BASEMENT UNITS: C0001 thru C0002
1st. FLOOR UNITS: C0101 thru C0110
2nd. FLOOR UNITS: C0201 thru C0210

PLS	LICENSE	DATE	REVISION

"CLAREMONT–MANOR" CONDOMINIUMS

BLOCK 1711 – LOT 1
SCALE 1" = 30'
284 CLAREMONT AVENUE

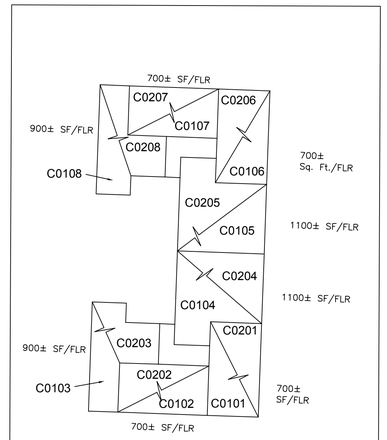

1st. & 2nd. FLOOR

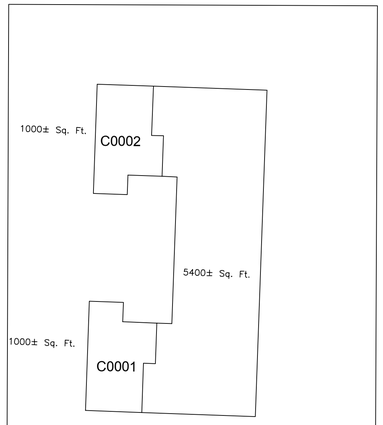

CLAREMONT AVENUE

BASEMENT

QUAL. NUMBERS:
BASEMENT UNITS: C0001 thru C0002
1st. FLOOR UNITS: C0101 thru C0108
2nd. FLOOR UNITS: C0201 thru C0208

THIS MAP HAS BEEN GIVEN A FORMAL CERTIFICATION DIVISION OF TAXATION ON NOVEMBER 27, 2015, SIGNED BY JUDY P. MILLER AND TIFFANY A. FIELDS AND ASSIGNED SERIAL NUMBER 1067

TAX MAP
TOWNSHIP OF VERONA
ESSEX COUNTY, NEW JERSEY

SCALE 1"= 50' JANUARY 1, 2017

PREPARED BY

JAMES M. HELB, P.E., P.L.S., P.P.
NEW JERSEY LICENSE NO. 24272
TOWNSHIP ENGINEER
10 COMMERCE COURT
VERONA, NJ 07044

PLS	LICENSE	DATE	REVISION
JMH	24272	1-12-2013	NEW BLOCK - LOTS

"WEDGEWOOD GRADENS" CONDOMINIUMS

BLOCK 1712 - LOT 1

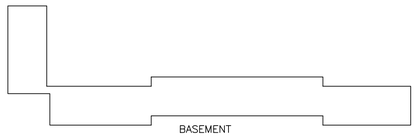

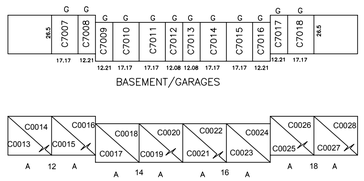

QUAL. NUMBERS:

1st. FLOOR UNITS: C0013 thru C0027 ODD NUMBERS
2nd. FLOOR UNITS: C0014 thru C0028 EVEN NUMBERS

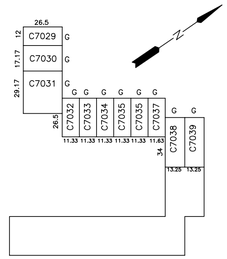

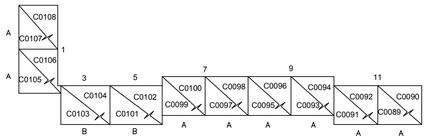

QUAL. NUMBERS:

1st. FLOOR UNITS: C0089 thru C0107 ODD NUMBERS
2nd. FLOOR UNITS: C0090 thru C0108 EVEN NUMBERS

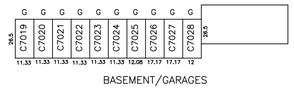

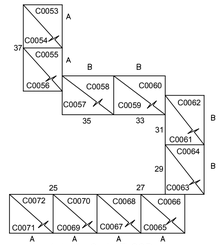

QUAL. NUMBERS:

1st. FLOOR UNITS: C0053 thru C0071 ODD NUMBERS
2nd. FLOOR UNITS: C0054 thru C0072 EVEN NUMBERS

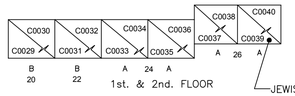

QUAL. NUMBERS:

1st. FLOOR UNITS: C0029 thru C0039 ODD NUMBERS
2nd. FLOOR UNITS: C0030 thru C0040 EVEN NUMBERS

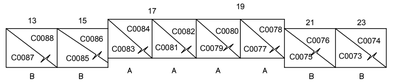

QUAL. NUMBERS:

1st. FLOOR UNITS: C0073 thru C0087 ODD NUMBERS
2nd. FLOOR UNITS: C0074 thru C0088 EVEN NUMBERS

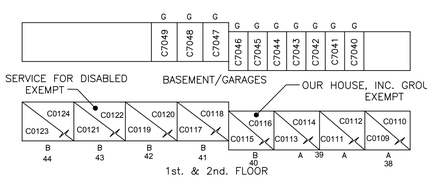

QUAL. NUMBERS:

1st. FLOOR UNITS: C0109 thru C0123 ODD NUMBERS
2nd. FLOOR UNITS: C0110 thru C0124 EVEN NUMBERS

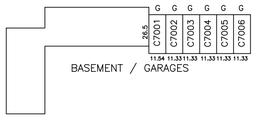

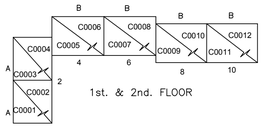

QUAL. NUMBERS:

1st. FLOOR UNITS: C0001 thru C0011 ODD NUMBERS
2nd. FLOOR UNITS: C0002 thru C0012 EVEN NUMBERS

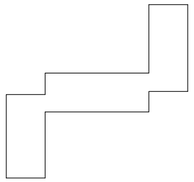

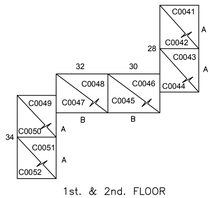

QUAL. NUMBERS:

1st. FLOOR UNITS: C0041 thru C0051 ODD NUMBERS
2nd. FLOOR UNITS: C0042 thru C0052 EVEN NUMBERS

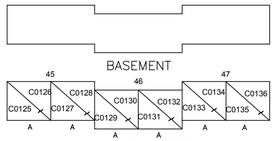

QUAL. NUMBERS:

1st. FLOOR UNITS: C0125 thru C0135 ODD NUMBERS
2nd. FLOOR UNITS: C0126 THRU C0136 EVEN NUMBERS

LEGEND

A = APARTMENT, 866 Sq. Ft.
B = APARTMENT, 1,000 Sq. Ft.
G = GARAGE UNIT, SEE PLAN FOR DIMENSIONS

THIS IS A DIGITIZED COPY OF THE TAX MAP PREPARED BY CASEY & KELLER INC.AND DATED JAN 1, 1983. THE APPROVED ORIGINAL IS ON FILE IN THE OFFICE OF THE ENGINEER.

THIS MAP HAS BEEN GIVEN A FORMAL CERTIFICATION DIVISION OF TAXATION ON NOVEMBER 27, 2015, SIGNED BY JUDY P. MILLER AND TIFFANY A. FIELDS AND ASSIGNED SERIAL NUMBER 1067

TAX MAP
TOWNSHIP OF VERONA
ESSEX COUNTY, NEW JERSEY

SCALE 1"= 50'

JANUARY 1, 2017

PREPARED BY

JAMES M. HELB, P.E., P.L.S., P.P.
NEW JERSEY LICENSE NO. 24272
TOWNSHIP ENGINEER
10 COMMERCE COURT
VERONA, NJ 07044

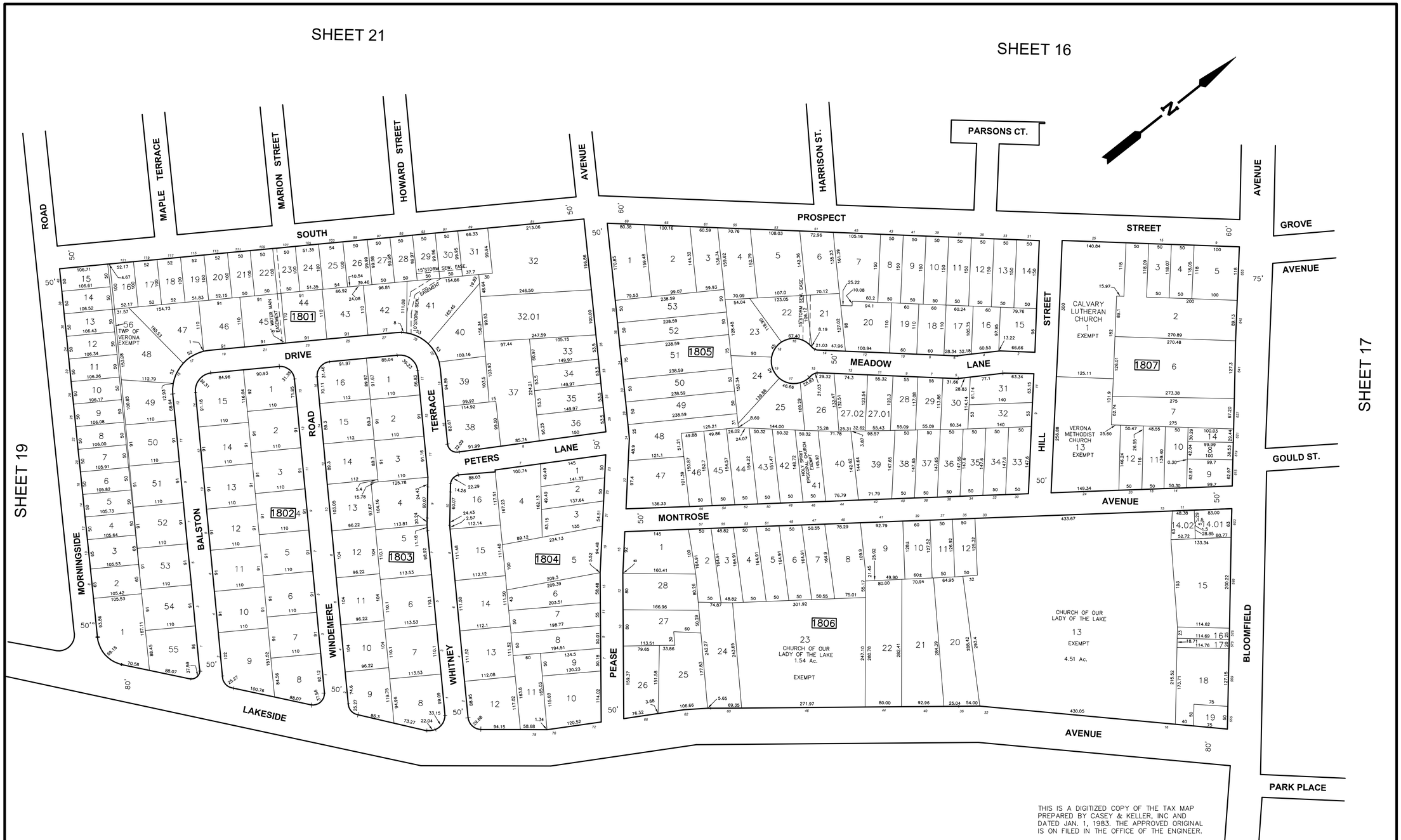

THIS IS A DIGITIZED COPY OF THE TAX MAP PREPARED BY CASEY & KELLER, INC AND DATED JAN. 1, 1983. THE APPROVED ORIGINAL IS ON FILED IN THE OFFICE OF THE ENGINEER.

THIS MAP HAS BEEN GIVEN A FORMAL CERTIFICATION DIVISION OF TAXATION ON NOVEMBER 27, 2015, SIGNED BY JUDY P. MILLER AND TIFFANY A. FIELDS AND ASSIGNED SERIAL NUMBER 1067

TAX MAP
TOWNSHIP OF VERONA
ESSEX COUNTY, NEW JERSEY

SCALE 1"100' JANUARY 1, 2017

PREPARED BY

JAMES M. HELB, P.E., P.L.S., P.P.

NEW JERSEY LICENSE NO. 24272

TOWNSHIP ENGINEER
10 COMMERCE COURT
VERONA, NJ 07044

PLS	LICENSE	DATE	REVISION

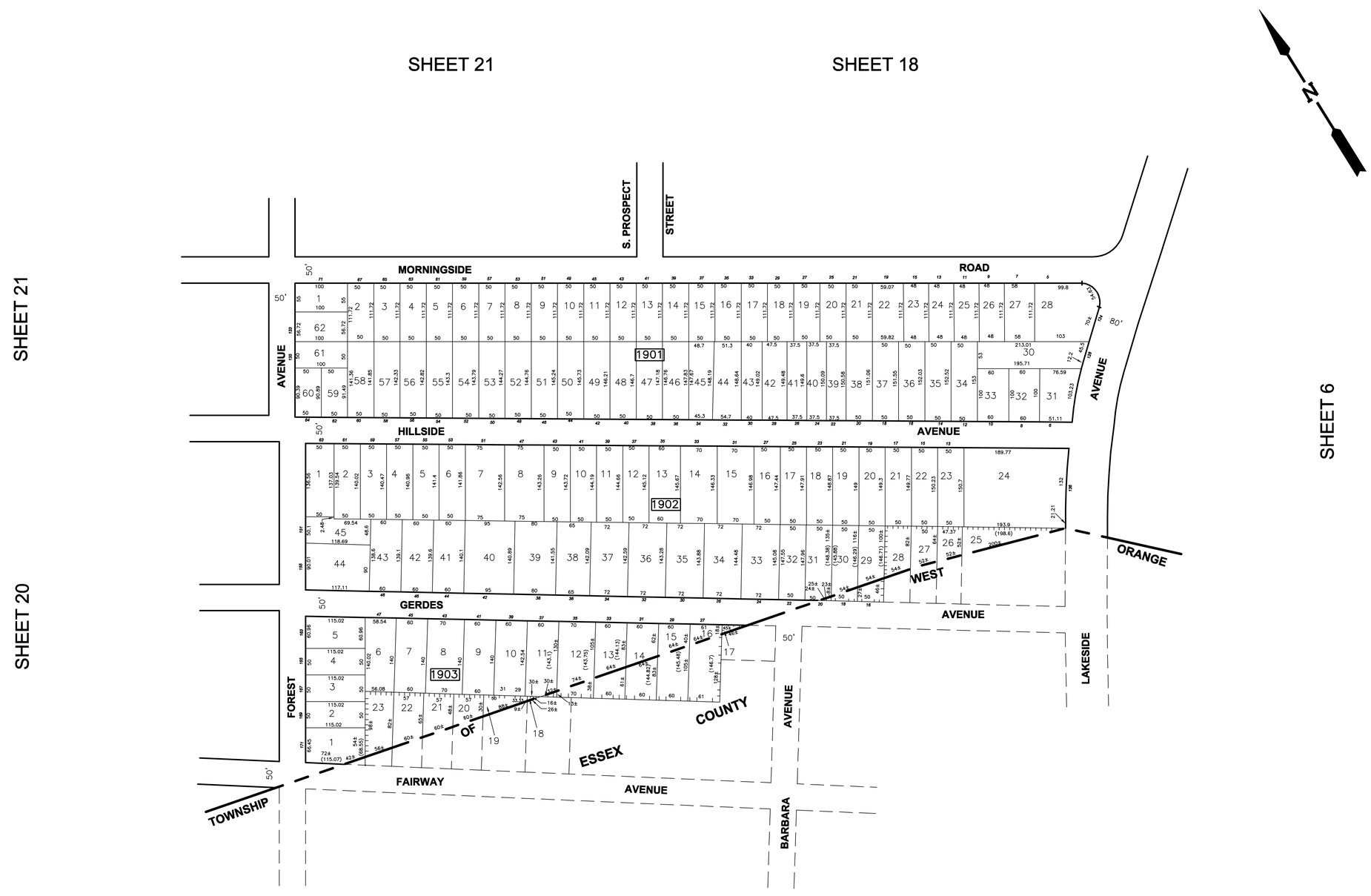

THIS IS A DIGITIZED COPY OF THE TAX MAP PREPARED BY CASEY & KELLER, INC AND DATED JAN. 1, 1983. THE APPROVED ORIGINAL IS ON FILED IN THE OFFICE OF THE ENGINEER.

THIS MAP HAS BEEN GIVEN A FORMAL CERTIFICATION DIVISION OF TAXATION ON NOVEMBER 27, 2015, SIGNED BY JUDY P. MILLER AND TIFFANY A. FIELDS AND ASSIGNED SERIAL NUMBER 1067

TAX MAP
TOWNSHIP OF VERONA
ESSEX COUNTY, NEW JERSEY

SCALE 1"=100' JANUARY 1, 2017

PREPARED BY

JAMES M. HELB, P.E., P.L.S., P.P.

NEW JERSEY LICENSE NO. 24272

TOWNSHIP ENGINEER
10 COMMERCE COURT
VERONA, NJ 07044

PLS	LICENSE	DATE	REVISION

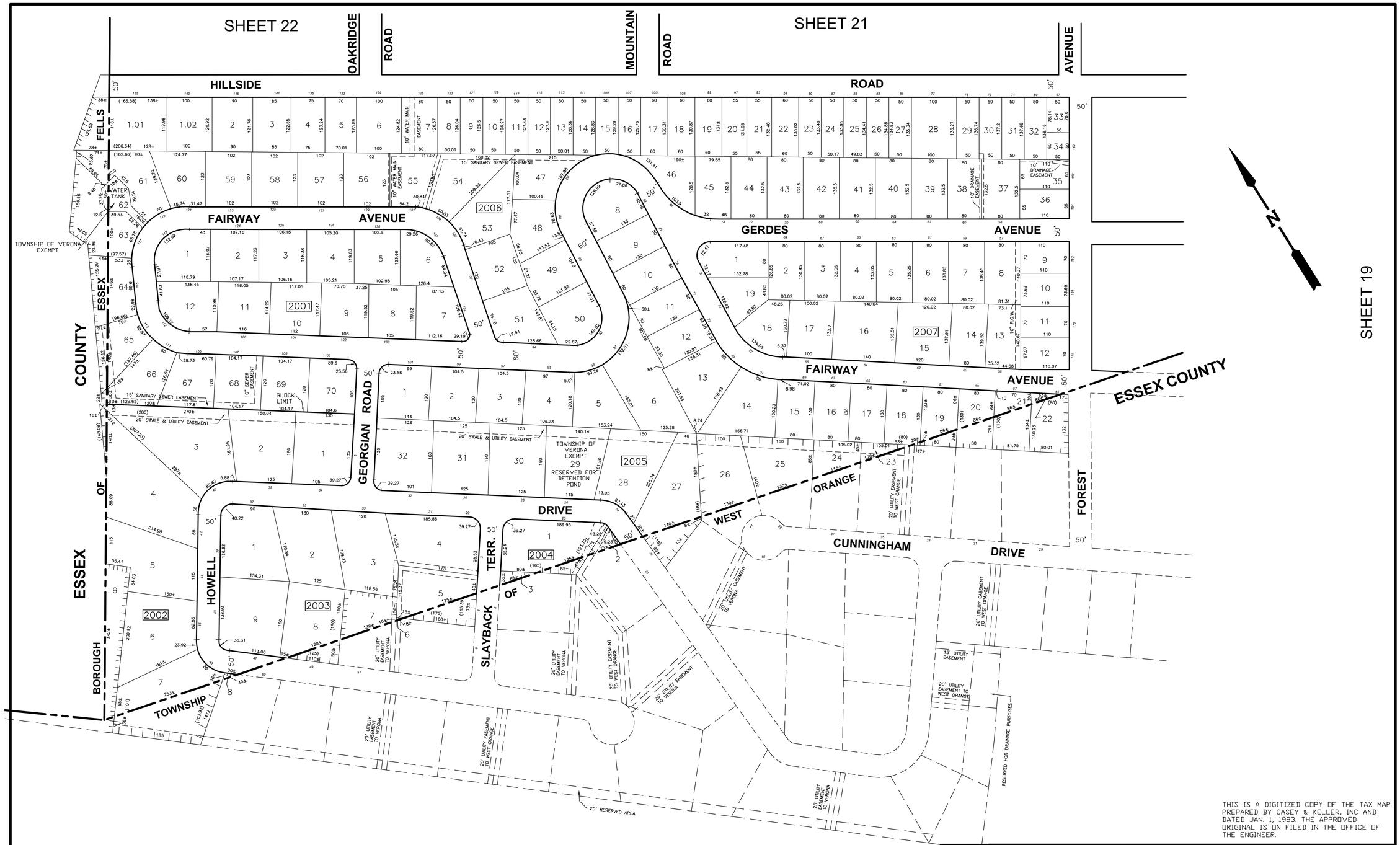

THIS IS A DIGITIZED COPY OF THE TAX MAP PREPARED BY CASEY & KELLER, INC AND DATED JAN. 1, 1983. THE APPROVED ORIGINAL IS ON FILED IN THE OFFICE OF THE ENGINEER.

PLS	LICENSE	DATE	REVISION

THIS MAP HAS BEEN GIVEN A FORMAL CERTIFICATION DIVISION OF TAXATION ON NOVEMBER 27, 2015, SIGNED BY JUDY P. MILLER AND TIFFANY A. FIELDS AND ASSIGNED SERIAL NUMBER 1067

TAX MAP
TOWNSHIP OF VERONA
ESSEX COUNTY, NEW JERSEY

SCALE 1"=100' JANUARY 1, 2017

PREPARED BY

JAMES M. HELB, P.E., P.L.S., P.P.

NEW JERSEY LICENSE NO. 24272
TOWNSHIP ENGINEER
10 COMMERCE COURT
VERONA, NJ 07044

THIS MAP HAS BEEN GIVEN A FORMAL CERTIFICATION DIVISION OF TAXATION ON NOVEMBER 27, 2015, SIGNED BY JUDY P. MILLER AND TIFFANY A. FIELDS AND ASSIGNED SERIAL NUMBER 1067

TAX MAP
TOWNSHIP OF VERONA
ESSEX COUNTY, NEW JERSEY

SCALE 1"=100' JANUARY 1, 2017

PREPARED BY

JAMES M. HELB, P.E., P.L.S., P.P.

NEW JERSEY LICENSE NO. 24272
TOWNSHIP ENGINEER
10 COMMERCE COURT
VERONA, NJ 07044

THIS IS A DIGITIZED COPY OF THE TAX MAP PREPARED BY CASEY & KELLER, INC AND DATED JAN. 1, 1983. THE APPROVED ORIGINAL IS ON FILED IN THE OFFICE OF THE ENGINEER.

PLS	LICENSE	DATE	REVISION

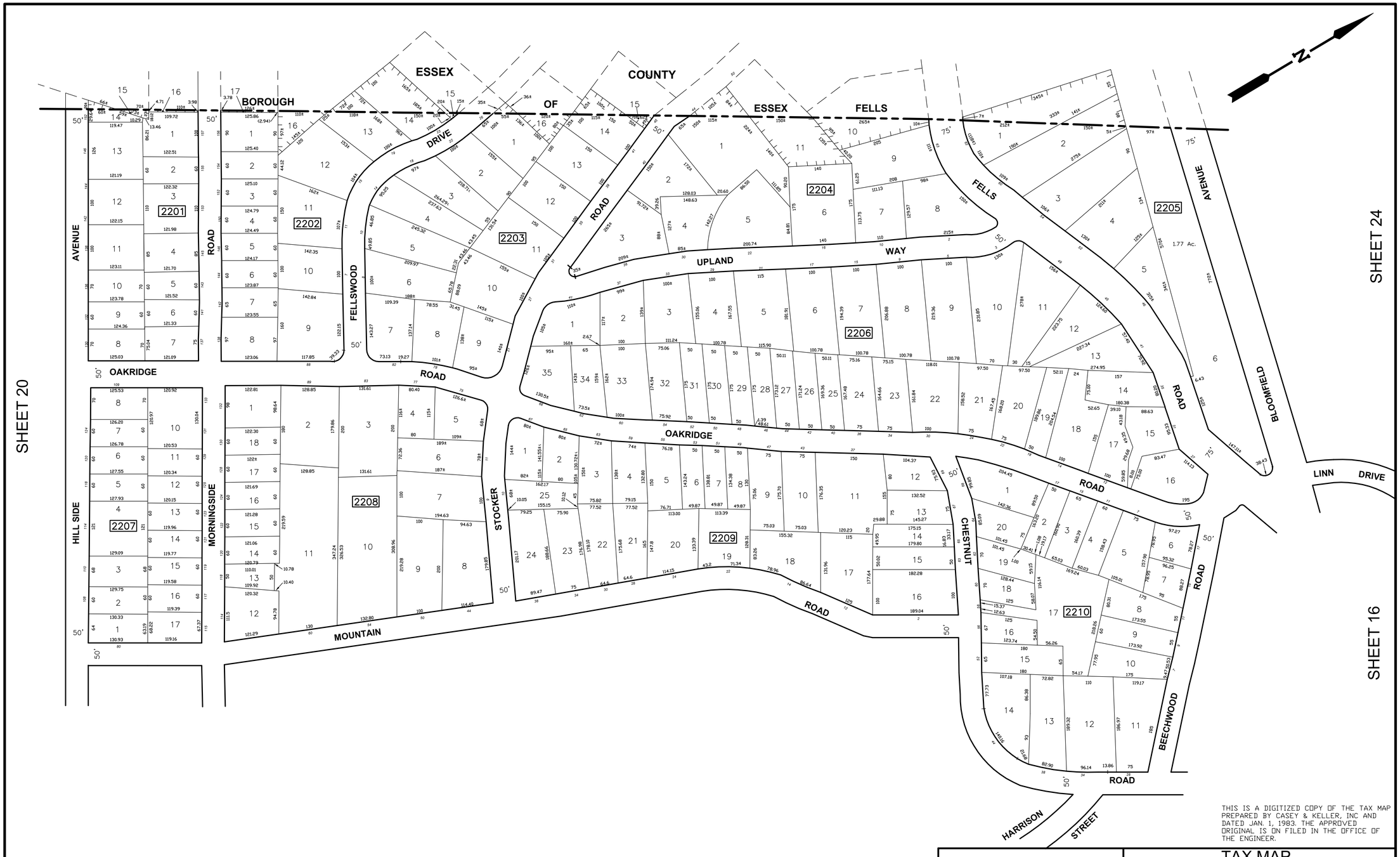

THIS IS A DIGITIZED COPY OF THE TAX MAP PREPARED BY CASEY & KELLER, INC AND DATED JAN. 1, 1983. THE APPROVED ORIGINAL IS ON FILED IN THE OFFICE OF THE ENGINEER.

THIS MAP HAS BEEN GIVEN A FORMAL CERTIFICATION DIVISION OF TAXATION ON NOVEMBER 27, 2015, SIGNED BY JUDY P. MILLER AND TIFFANY A. FIELDS AND ASSIGNED SERIAL NUMBER 1067

TAX MAP
TOWNSHIP OF VERONA
ESSEX COUNTY, NEW JERSEY

SCALE 1"=100'

JANUARY 1, 2017

PREPARED BY

JAMES M. HELB, P.E., P.L.S., P.P.

NEW JERSEY LICENSE NO. 24272

TOWNSHIP ENGINEER
10 COMMERCE COURT
VERONA, NJ 07044

SHEET 21

PLS	LICENSE	DATE	REVISION

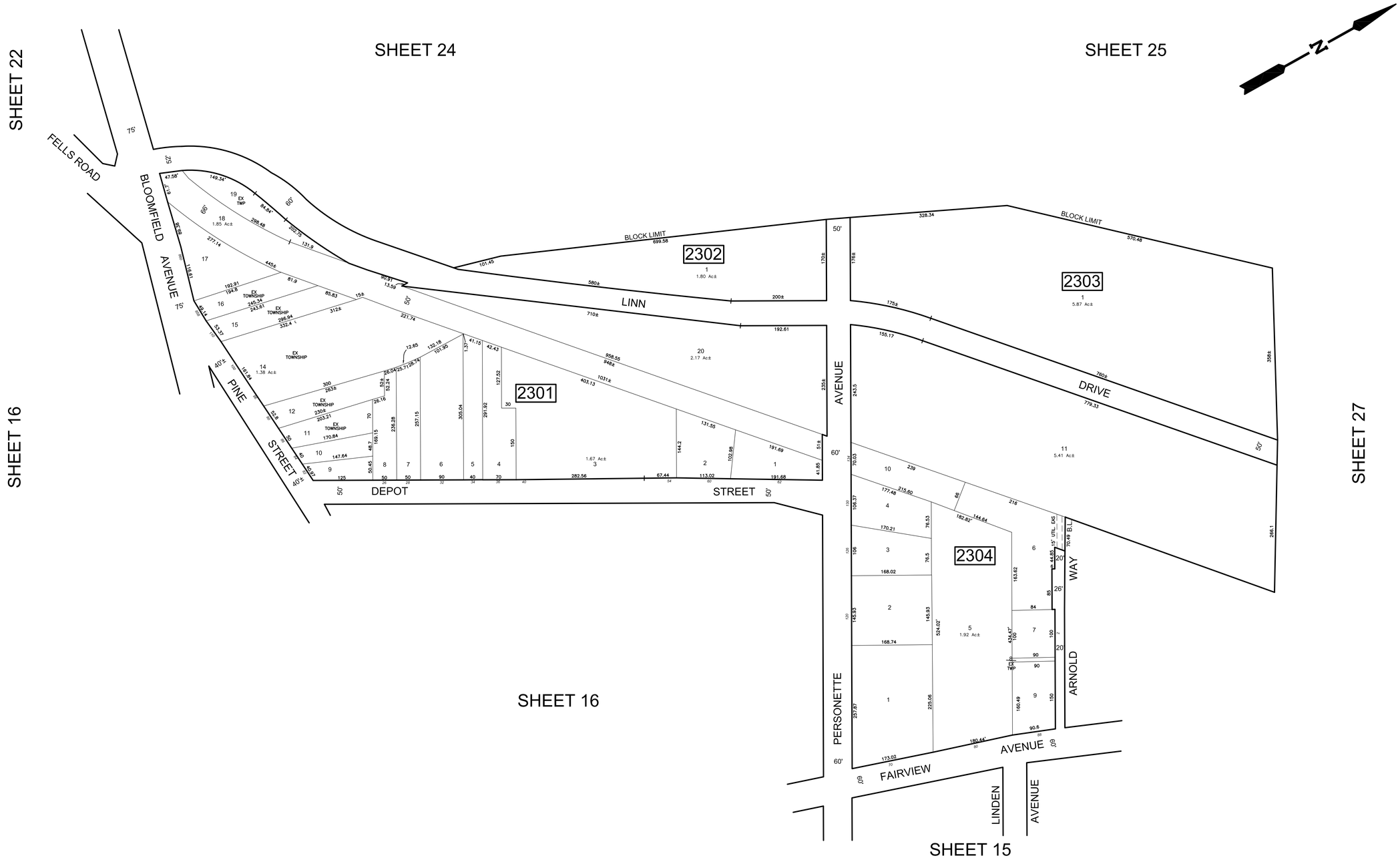

* THIS SHEET HAS BEEN DRAWN USING COMPUTER AIDED DRAFTING/ DESIGN (CAD/D) AND COORDINATE GEOMETRY (COGO).

REVISIONS

DATE	BY	LIC.NO	BLOCK	LOT
05/2020	ED CLAY	34842	2301	5-6

THIS MAP HAS BEEN GIVEN A FORMAL CERTIFICATION BY THE DIVISION OF TAXATION ON NOVEMBER 27, 2015, SIGNED BY JUDY P. MILLER AND TIFFANY A. FIELDS ASSIGNED SERIAL NUMBER 1067

TAX MAP
TOWNSHIP OF VERONA

ESSEX COUNTY, NEW JERSEY

SCALE: 1" = 100'

JANUARY 1, 2017

PREPARED BY

JAMES M. HELB, P.E., P.L.S., P.P.

NEW JERSEY LICENSE NO. 24272
TOWNSHIP ENGINEER
10 COMMERCE COURT
VERONA, NJ 07044

TO SHOW CONDITIONS AS OF DECEMBER 2019

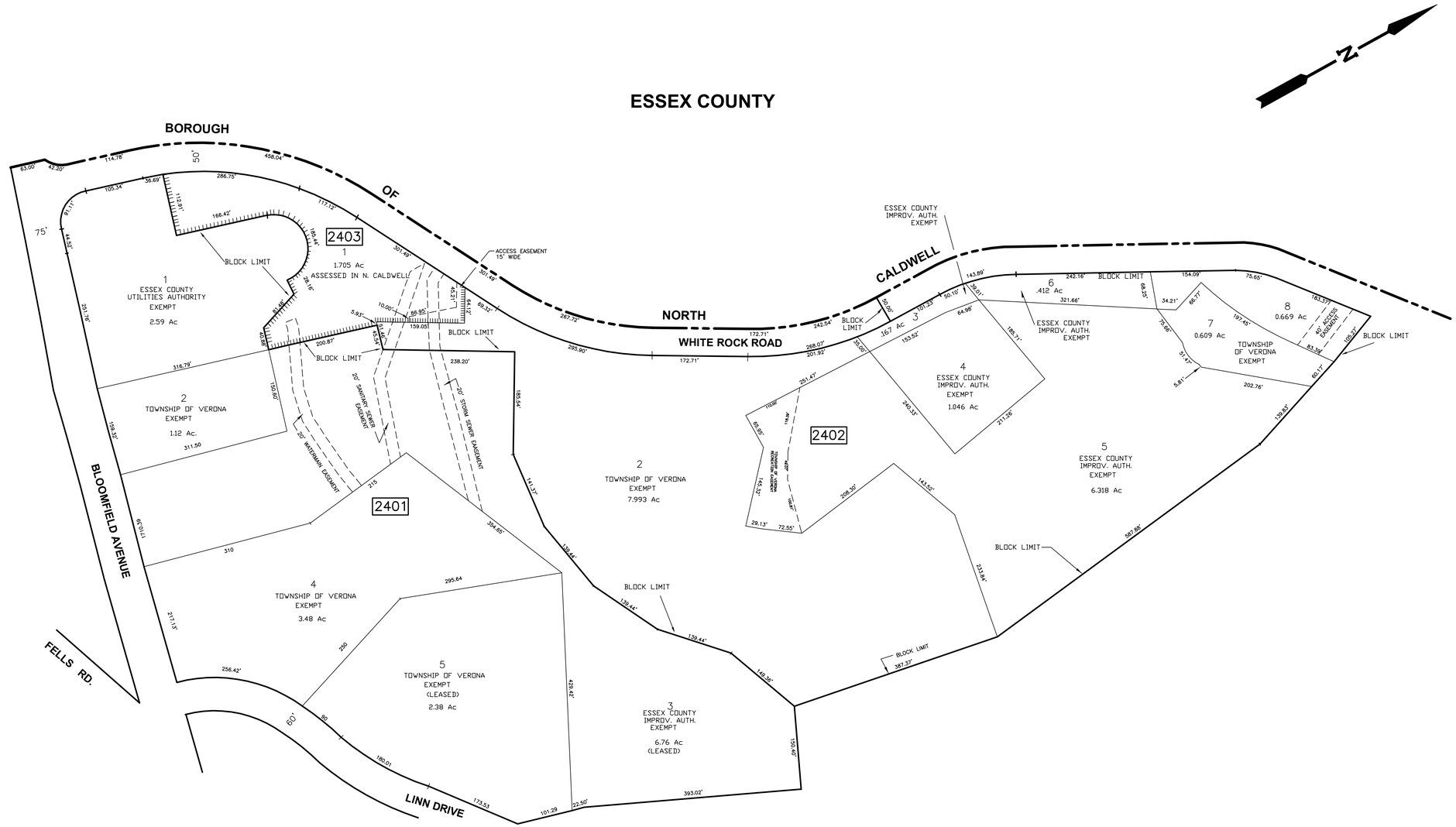

THIS IS A DIGITIZED COPY OF THE TAX MAP PREPARED BY CASEY & KELLER, INC AND DATED JAN. 1, 1983. THE APPROVED ORIGINAL IS ON FILED IN THE OFFICE OF THE ENGINEER.

SHEET 23

THIS MAP HAS BEEN GIVEN A FORMAL CERTIFICATION DIVISION OF TAXATION ON NOVEMBER 27, 2015, SIGNED BY JUDY P. MILLER AND TIFFANY A. FIELDS AND ASSIGNED SERIAL NUMBER 1067

TAX MAP
TOWNSHIP OF VERONA
ESSEX COUNTY, NEW JERSEY

SCALE 1"=100'

JANUARY 1, 2017

PREPARED BY

JAMES M. HELB, P.E., P.L.S., P.P.
NEW JERSEY LICENSE NO. 24272
TOWNSHIP ENGINEER
10 COMMERCE COURT
VERONA, NJ 07044

PLS	LICENSE	DATE	REVISION

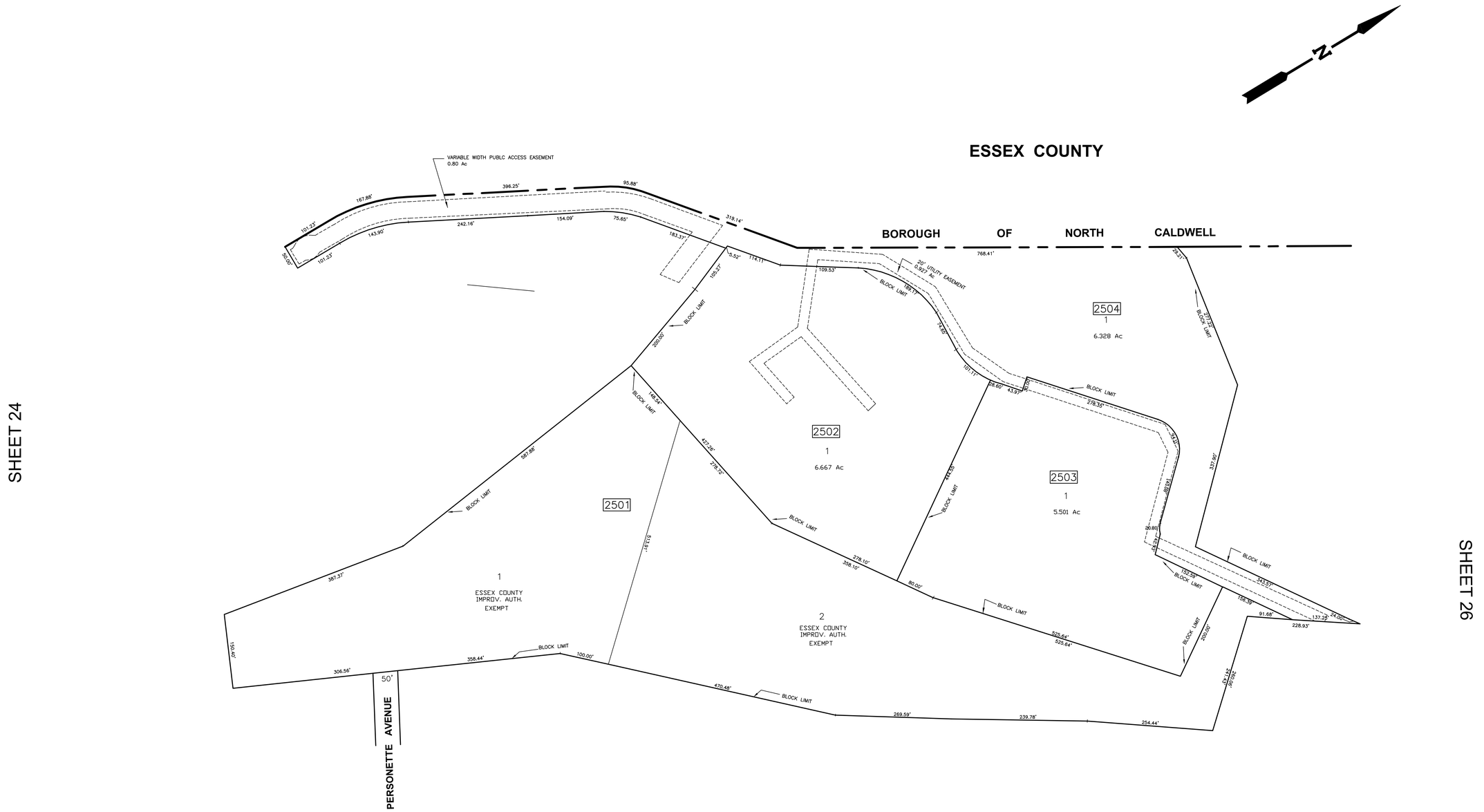

THIS IS A DIGITIZED COPY OF THE TAX MAP PREPARED BY CASEY & KELLER, INC AND DATED JAN. 1, 1983. THE APPROVED ORIGINAL IS ON FILED IN THE OFFICE OF THE ENGINEER.

THIS MAP HAS BEEN GIVEN A FORMAL CERTIFICATION DIVISION OF TAXATION ON NOVEMBER 27, 2015, SIGNED BY JUDY P. MILLER AND TIFFANY A. FIELDS AND ASSIGNED SERIAL NUMBER 1067

TAX MAP
TOWNSHIP OF VERONA
ESSEX COUNTY, NEW JERSEY

SCALE 1"=100'

JANUARY 1, 2017

PREPARED BY

JAMES M. HELB, P.E., P.L.S., P.P.

NEW JERSEY LICENSE NO. 24272

TOWNSHIP ENGINEER
10 COMMERCE COURT
VERONA, NJ 07044

PLS	LICENSE	DATE	REVISION

ESSEX COUNTY

BOROUGH OF NORTH CALDWELL

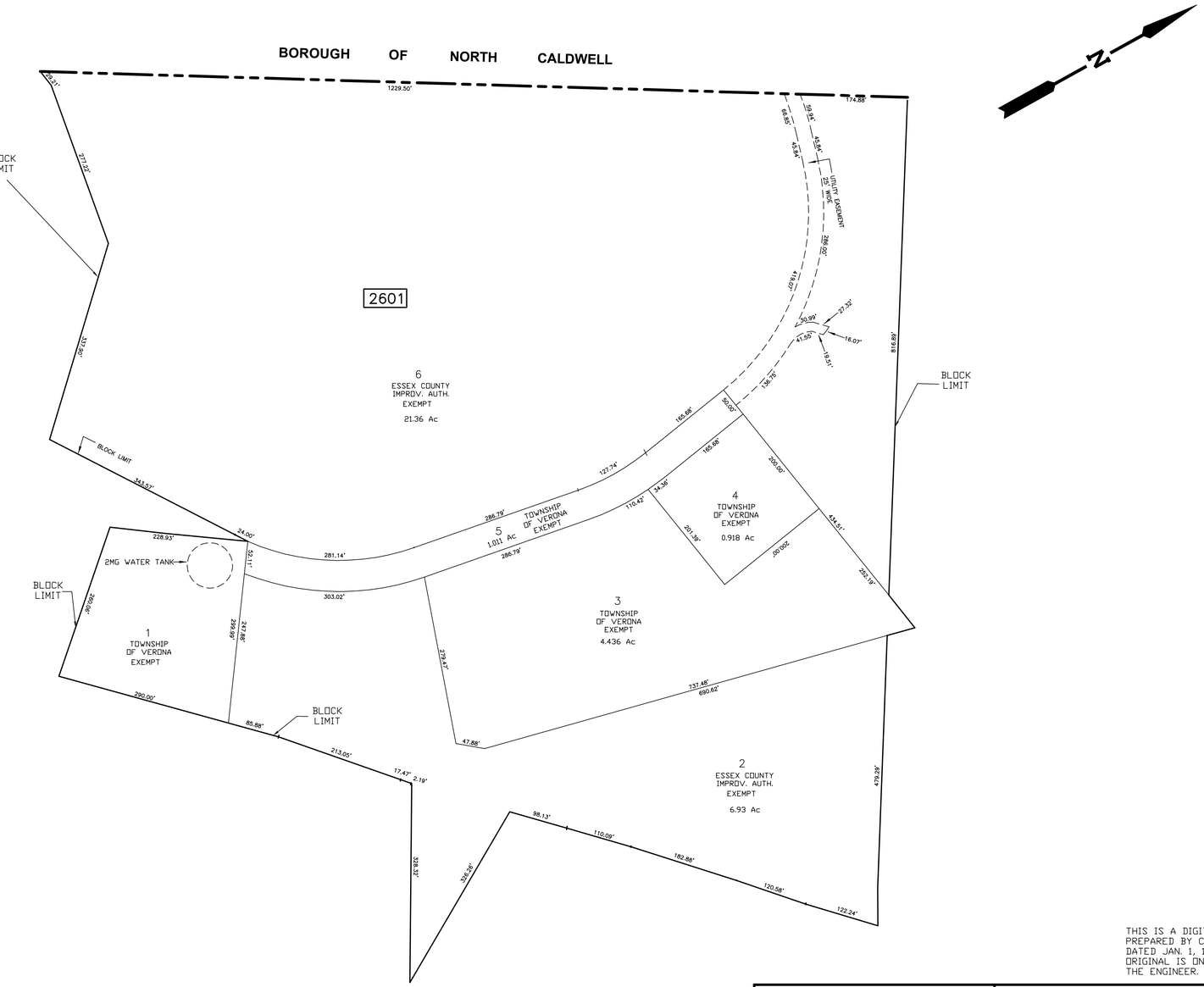

SHEET 25

SHEET 28

SHEET 27

THIS IS A DIGITIZED COPY OF THE TAX MAP PREPARED BY CASEY & KELLER, INC AND DATED JAN. 1, 1983. THE APPROVED ORIGINAL IS ON FILED IN THE OFFICE OF THE ENGINEER.

THIS MAP HAS BEEN GIVEN A FORMAL CERTIFICATION DIVISION OF TAXATION ON NOVEMBER 27, 2015, SIGNED BY JUDY P. MILLER AND TIFFANY A. FIELDS AND ASSIGNED SERIAL NUMBER 1067

TAX MAP
TOWNSHIP OF VERONA
ESSEX COUNTY, NEW JERSEY

SCALE 1"=100'

JANUARY 1, 2017

PREPARED BY

JAMES M. HELB, P.E., P.L.S., P.P.

NEW JERSEY LICENSE NO. 24272

TOWNSHIP ENGINEER
10 COMMERCE COURT
VERONA, NJ 07044

PLS	LICENSE	DATE	REVISION

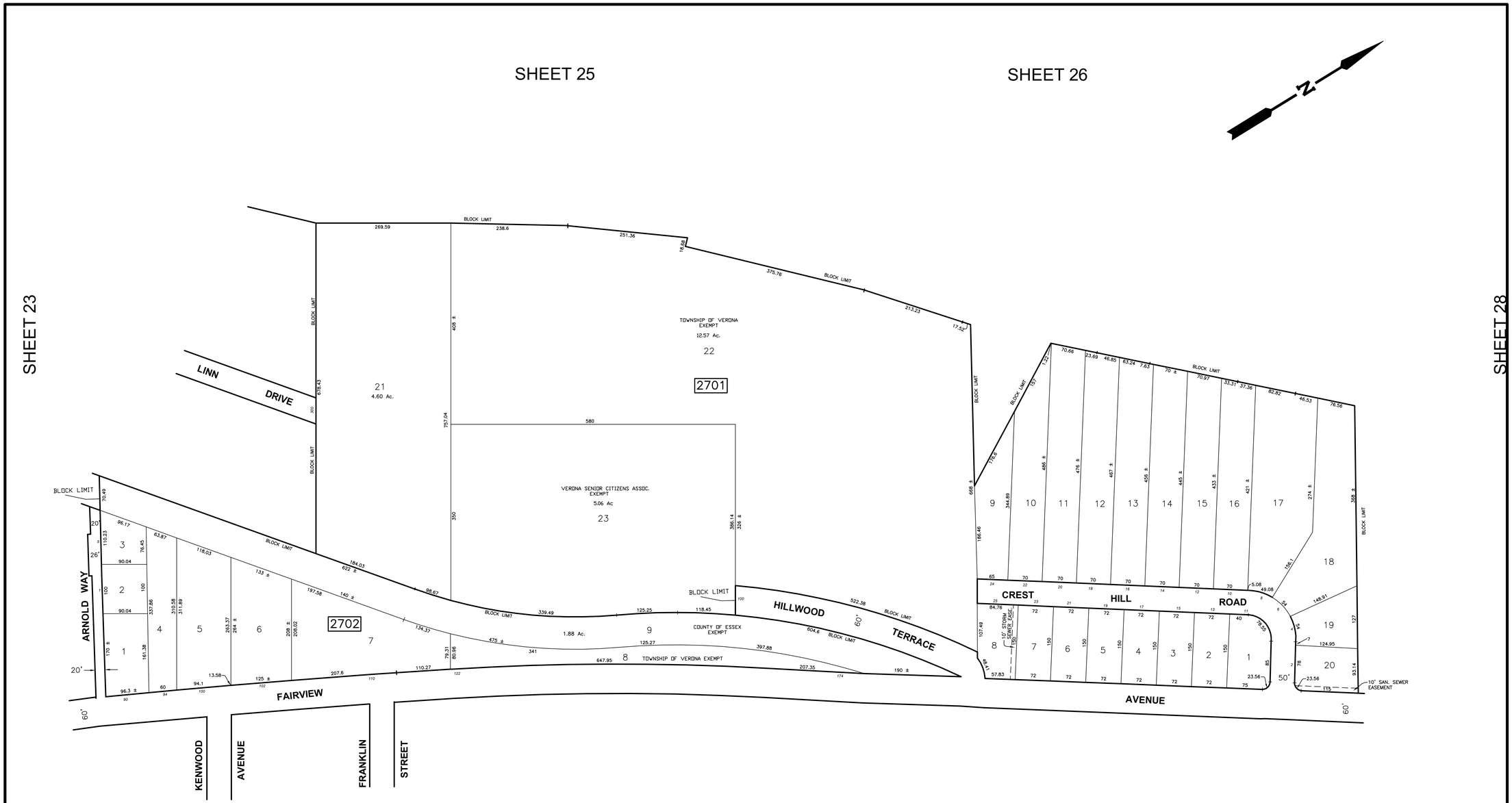

THIS IS A DIGITIZED COPY OF THE TAX MAP PREPARED BY CASEY & KELLER, INC AND DATED JAN. 1, 1983. THE APPROVED ORIGINAL IS ON FILED IN THE OFFICE OF THE ENGINEER.

THIS MAP HAS BEEN GIVEN A FORMAL CERTIFICATION DIVISION OF TAXATION ON NOVEMBER 27, 2015, SIGNED BY JUDY P. MILLER AND TIFFANY A. FIELDS AND ASSIGNED SERIAL NUMBER 1067

TAX MAP
TOWNSHIP OF VERONA
ESSEX COUNTY, NEW JERSEY

SCALE 1"=100' JANUARY 1, 2017

PREPARED BY

JAMES M. HELB, P.E., P.L.S., P.P.
NEW JERSEY LICENSE NO. 24272
TOWNSHIP ENGINEER
10 COMMERCE COURT
VERONA, NJ 07044

PLS	LICENSE	DATE	REVISION

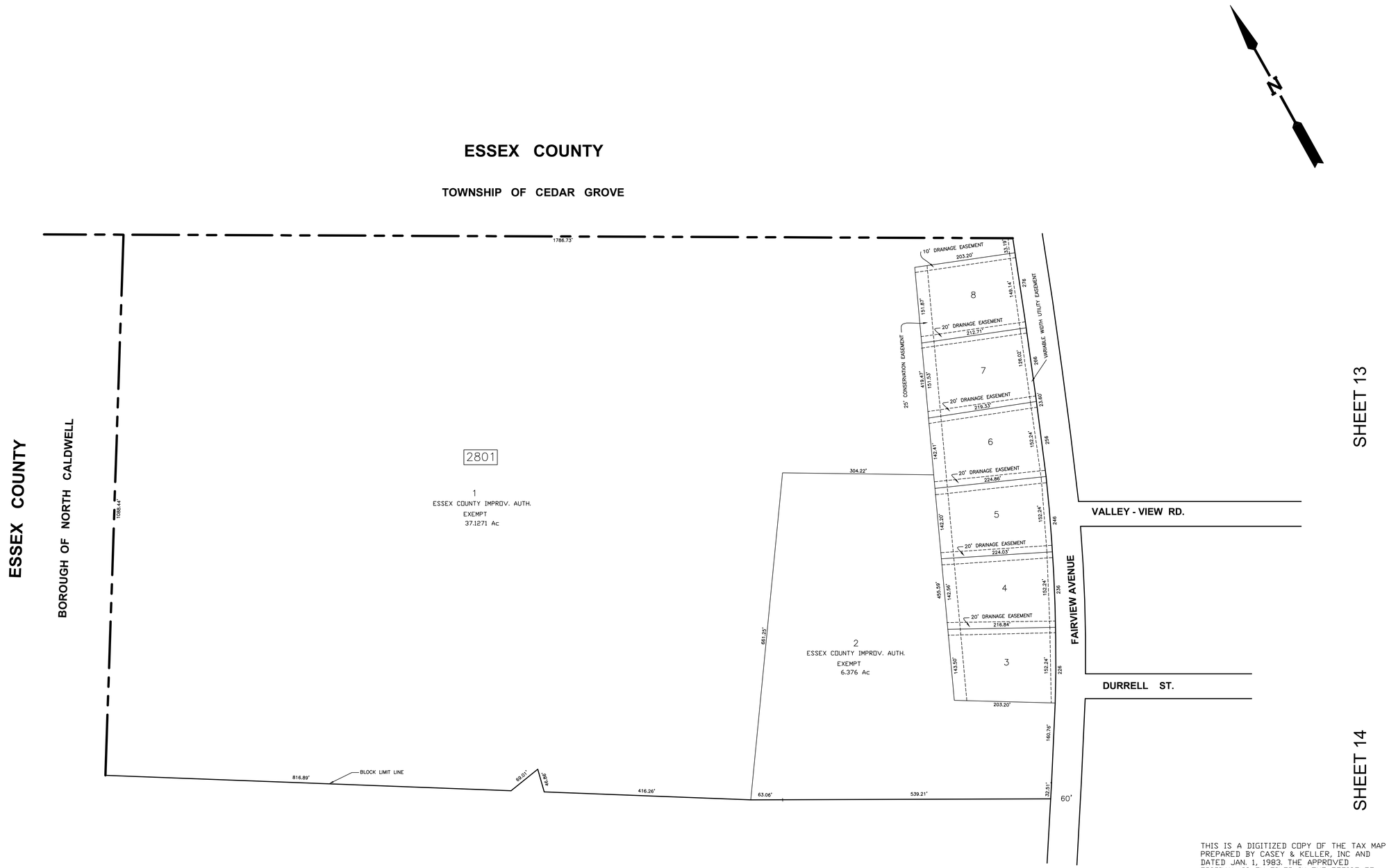

THIS IS A DIGITIZED COPY OF THE TAX MAP PREPARED BY CASEY & KELLER, INC AND DATED JAN. 1, 1983. THE APPROVED ORIGINAL IS ON FILED IN THE OFFICE OF THE ENGINEER.

THIS MAP HAS BEEN GIVEN A FORMAL CERTIFICATION DIVISION OF TAXATION ON NOVEMBER 27, 2015, SIGNED BY JUDY P. MILLER AND TIFFANY A. FIELDS AND ASSIGNED SERIAL NUMBER 1067

TAX MAP
TOWNSHIP OF VERONA
ESSEX COUNTY, NEW JERSEY

SCALE 1"=100' JANUARY 1, 2017

PREPARED BY

JAMES M. HELB, P.E., P.L.S., P.P.

NEW JERSEY LICENSE NO. 24272

TOWNSHIP ENGINEER
10 COMMERCE COURT
VERONA, NJ 07044

PLS	LICENSE	DATE	REVISION